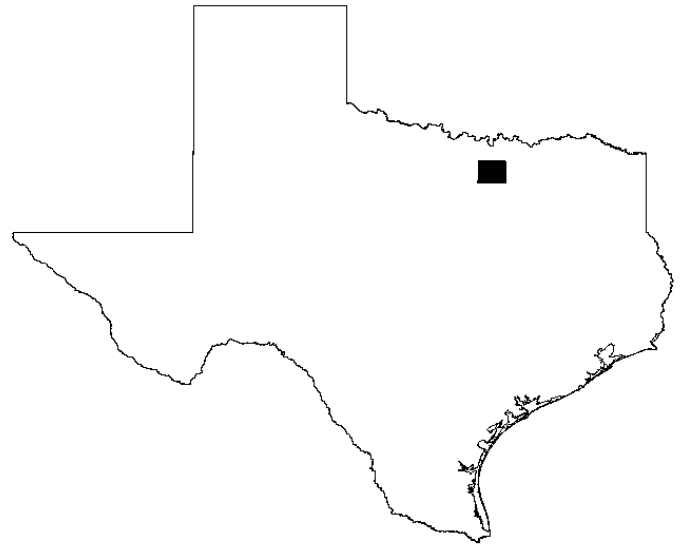


FLOOD INSURANCE STUDY



VOLUME 3 OF 5

DENTON COUNTY, TEXAS AND INCORPORATED AREAS



COMMUNITY NAME	COMMUNITY NUMBER
ARGYLE, TOWN OF	480775
AUBREY, CITY OF	480776
BARTONVILLE, TOWN OF	481501
CARROLLTON, CITY OF	480167
CELINA, CITY OF	480133
COPPELL, CITY OF	480170
COPPER CANYON, TOWN OF	481508
CORINTH, CITY OF	481143
CORRAL CITY, TOWN OF	480244
CROSS ROADS, TOWN OF	481513
DALLAS, CITY OF	480171
DENTON, CITY OF	480194
DENTON COUNTY, UNINCORPORATED AREAS	480774
DISH, TOWN OF	480229
DOUBLE OAK, TOWN OF	481516
FLOWER MOUND, TOWN OF	480777
FORT WORTH, CITY OF	480596
FRISCO, CITY OF	480134
GRAPEVINE, CITY OF	480598
HACKBERRY, CITY OF	481607

COMMUNITY NAME	COMMUNITY NUMBER	COMMUNITY NAME	COMMUNITY NUMBER
HASLET, CITY OF	480600	PILOT POINT, CITY OF	480783
HEBRON, CITY OF	481495	PLANO, CITY OF	480140
HICKORY CREEK, TOWN OF	481150	PONDER, TOWN OF	480784
HIGHLAND VILLAGE, CITY OF	481105	PROSPER, TOWN OF	480141
JUSTIN, CITY OF	480778	PROVIDENCE VILLAGE, TOWN OF	480803
*KRUGERVILLE, CITY OF	481661	ROANOKE, CITY OF	480785
KRUM, CITY OF	480779	SANGER, CITY OF	480786
LAKE DALLAS, CITY OF	480780	SHADY SHORES, TOWN OF	481135
LAKEWOOD VILLAGE, TOWN OF	481663	SOUTHLAKE, CITY OF	480612
LEWISVILLE, CITY OF	480195	THE COLONY, CITY OF	481581
*LINCOLN PARK, TOWN OF	480781	TROPHY CLUB, TOWN OF	481606
LITTLE ELM, TOWN OF	481152	WESTLAKE, TOWN OF	480614
NORTHLAKE, TOWN OF	480782		
OAK POINT, CITY OF	481639		

*NON-FLOODPRONE COMMUNITIES

Revised: June 19, 2020

Federal Emergency Management Agency

FLOOD INSURANCE STUDY NUMBER
48121CV003C

NOTICE TO FLOOD INSURANCE STUDY USERS

Communities participating in the National Flood Insurance Program have established repositories of flood hazard data for floodplain management and flood insurance purposes. This Flood Insurance Study may not contain all data available within the repository. It is advisable to contact the community repository for any additional data.

Part or all of this Flood Insurance Study may be revised and republished at any time. In addition, part of this Flood Insurance Study may be revised by the Letter of Map Revision process, which does not involve republication or redistribution of the Flood Insurance Study. It is, therefore, the responsibility of the user to consult with community officials and to check the community repository to obtain the most current Flood Insurance Study components.

This FIS report was revised on June 19, 2020. Users should refer to Section 10.0, Revision Descriptions, for further information. Section 10.0 is intended to present the most up-to-date information for specific portions of this FIS report. Therefore, users of this FIS report should be aware that the information presented in Section 10.0 superseded information in Sections 1.0 through 9.0 of this FIS report.

Initial Countywide FIS Effective Date: April 2, 1997

First Revised Countywide FIS Revision Date: March 30, 1998

Second Revised Countywide FIS Revision Date: August 23, 2001

Third Revised Countywide FIS Revision Date: December 6, 2002

Fourth Revised Countywide FIS Revision Date: April 18, 2011

Fifth Revised Countywide FIS Revision Date: June 19, 2020 - to update corporate limits, to change Base Flood Elevations, to change Special Flood Hazard Areas, to change zone designations, to update map due to new panel layout, to add roads and road names, to incorporated previously issued Letter of Map Revision, and to reflect updated topographic information.

TABLE OF CONTENTS
VOLUME 1 – June 19, 2020

		<u>Page</u>
1.0	<u>INTRODUCTION</u>	1
1.1	Purpose of Study	1
1.2	Authority and Acknowledgments.....	1
1.3	Coordination	8
2.0	<u>AREA STUDIED</u>	9
2.1	Scope of Study	9
2.2	Community Description.....	12
2.3	Principal Flood Problems.....	15
2.4	Flood Protection Measures	17
3.0	<u>ENGINEERING METHODS</u>	19
3.1	Hydrologic Analyses	19
3.2	Hydraulic Analyses	48
3.3	Vertical Datum.....	54
4.0	<u>FLOODPLAIN MANAGEMENT APPLICATIONS</u>	55
4.1	Floodplain Boundaries.....	55
4.2	Floodways.....	56

FIGURES

	Figure 1 – Floodway Schematic.....	57
--	------------------------------------	----

TABLES

	Table 1 – Streams Studied by Detailed Methods	10
	Table 2 – Streams Studied by Approximate Methods	11
	Table 3 – Scope of Revision	11
	Table 4 – Stream Name Changes	12
	Table 5 – Summary of Discharges	27
	Table 6 – Summary of Stillwater Elevations	47
	Table 7 – Summary of Roughness Coefficients.....	52
	Table 8 – Floodway Data.....	58

TABLE OF CONTENTS (Continued)

VOLUME 2 – July 19, 2020

	<u>Page</u>
5.0 <u>INSURANCE APPLICATIONS</u>	97
6.0 <u>FLOOD INSURANCE RATE MAP</u>	97
7.0 <u>OTHER STUDIES</u>	104
8.0 <u>LOCATION OF DATA</u>	104
9.0 <u>BIBLIOGRAPHY AND REFERENCES</u>	105
10.0 <u>REVISION DESCRIPTIONS</u>	110
10.1 Fifth Revision – June 19, 2020	110
<u>APPENDIX A</u>	117

FIGURES

Figure 2 – FIRM Notes to Users.....	118
Figure 3 – Map Legend for FIRM	121
Figure 4 – FIRM Index	124

TABLES

Table 8 – Floodway Data.....	58
Table 9 – Community Map History	98
Table 10 – Revised Scope of Study – Fifth Revision	111
Table 11 – Revised Summary of Discharges – Fifth Revision	113
Table 12 – Revised Summary of Roughness Coefficients – Fifth Revision.....	115
Table 13 – Revised Letters of Map Revision – Fifth Revision.....	116
Table 14 – Map Repositories	125
Table 15 – NFIP Jurisdictions.....	128

TABLE OF CONTENTS (Continued)

VOLUME 2 (Continued)

Exhibit 1 – Flood Profiles

Abandoned Tributary to Graveyard Branch	Panel	01P
Bakers Branch	Panels	02P - 05P
Bryant Branch	Panels	06P – 06(a)P
Bryant Branch Tributary	Panel	07P
Cade Branch	Panel	07(a)P
Clear Creek	Panels	08P - 17P
Cooper Creek	Panels	18P - 23P
Copperas Branch	Panels	24P – 25P
Cottonwood Branch	Panels	26P - 29P
Cottonwood Branch Tributary 1	Panels	30P - 31P
Culp Branch	Panels	32P - 38P
Denton Creek (Above Grapevine Lake)	Panels	39P -43P
Denton Creek (Below Grapevine Lake)	Panels	44P - 46P

VOLUME 3 – June 19, 2020

Exhibit 1 – Flood Profiles

Doe Branch	Panels	47P - 49P
Dry Fork Hickory Creek	Panels	50P - 54P
Duck Creek	Panels	55P - 57P
Dudley Branch	Panels	58P - 62P
Elizabeth Creek	Panels	63P - 67P
Elm Fork Trinity River (Above Lewisville Lake)	Panels	68P - 71P
Elm Fork Trinity River (Below Lewisville Lake)	Panels	72P - 75P
Elm Fork Trinity River West Split Flow Area	Panel	76P
Fincher Branch	Panels	77P - 80P
Fletcher Branch	Panels	81P - 83P
Fletcher Branch Tributary 5	Panel	83P(a)
Fox Creek (Stream TC-1)	Panels	84P - 85P
Furneaux Creek	Panels	86P - 88P
Golf Course Creek	Panels	89P - 90P
Graveyard Branch	Panels	91P -93P
Griffiths Creek	Panels	94P – 94P(a)
Harriet Creek	Panel	95P
Henrietta Creek	Panels	96P – 96P(b)
Hickory Creek	Panels	97P - 102P
Hickory Creek Arm Tributary 1	Panel	103P
Hickory Creek Arm Tributary 2	Panel	104P
Indian Creek	Panels	105P - 109P
Indian Creek (At Grapevine Lake)	Panel	110P
Indian Creek Levee Channel	Panel	111P
Lewisville Lake Spillway	Panels	112P - 113P
Little Elm Creek	Panels	114P -118P
Loving Branch	Panels	119P - 122P
Lynchburg Creek	Panels	123P - 124P(a)

TABLE OF CONTENTS (Continued)

VOLUME 3 (Continued)

Exhibit 1 – Flood Profiles

Lynchburg Creek Tributary 1	Panel	124P(b)
Lynchburg Creek Tributary 2	Panel	124P(c)
Lynchburg Creek Tributary 3	Panel	124P(d)
Lynchburg Creek Tributary 4	Panel	124P(e)
Marshall Branch	Panels	125P - 128P

VOLUME 4 – June 19, 2020

Exhibit 1 – Flood Profiles

Marshall Branch	Panel	129P
McKamy Creek	Panels	130P - 131P
McWhorter Creek	Panel	132P
Milam Creek	Panel	133P - 135P
Milestone Ridge Tributary	Panels	136P - 137P
Mustang Creek	Panel	138P – 139P
North Hickory Creek	Panels	140P - 142P
North Pecan Creek	Panels	143P - 144P
Office Creek	Panels	145P – 145P(a)
Office Creek Tributary	Panel	146P
Pecan Creek (Above Little Elm Creek)	Panels	147P - 149P
Pecan Creek (Above SCS Dam No. 16)	Panel	150P
Pecan Creek (Below SCS Dam No. 16)	Panels	151P - 158P
Poindexter Branch	Panels	159P – 160P(a)
Prairie Creek	Panels	161P - 163P
Sharps Branch	Panel	164P
Stewart Creek	Panels	165P - 168P
Stewart Creek Tributary 1	Panels	169P - 172P
Stewart Creek Tributary 2	Panels	173P - 174P
Stewart Creek Tributary 3	Panels	175P
Stream 6D3	Panels	176P - 177P
Stream 6E1	Panels	178P - 181P
Stream 6E2	Panel	182P
Stream 6E5	Panel	183P
Stream 6F1	Panel	184P
Stream 6I7	Panel	185P
Stream BB-1	Panel	186P
Stream CC-1	Panels	187P – 187P(a)
Stream CC-2	Panels	188P - 189P
Stream DF-1	Panels	190P - 191P
Stream DF-2	Panels	192P - 193P
Stream DF-3	Panels	194P - 195P(a)
Stream FB-1	Panels	196P - 197P
Stream GS-1	Panel	198P
Stream HC-1	Panels	199P - 200P
Stream IC-1	Panels	201P - 202P
Stream IC-1A	Panels	203P - 204P

TABLE OF CONTENTS (Continued)

VOLUME 4 (Continued)

Exhibit 1 – Flood Profiles

Stream LC-1	Panels	205P - 206P
Stream PC-1	Panels	207P - 210P
Stream PC-1 Channel	Panel	211P
Stream PC-2	Panels	212P - 213P
Stream PC-3	Panels	214P
Stream PEC-1	Panels	215P - 217P

VOLUME 5 – June 19, 2020

Exhibit 1 – Flood Profiles

Stream PEC-1	Panel	218P
Stream PEC-1A	Panel	219P
Stream PEC-2	Panels	220P - 222P
Stream PEC-3	Panels	223P - 224P
Stream PEC-4	Panels	225P - 227P
Stream PEC-4	Panel	225P
Stream PEC-4	Panels	226P - 227P
Stream PEC-5	Panel	228P
Stream SB-1	Panels	229P - 230P
Stream SC-1	Panels	231P - 232P
Stream SC-1A	Panels	233P - 234P
Stream TC-2	Panels	235P - 237P
Stream TC-2A	Panel	238P
Stream WB-1	Panels	239P - 241P
Stream WC-2	Panel	242P
Stream WC-4	Panel	243P
Stream WC-5	Panel	244P
Summit Channel	Panel	245P
Swisher Creek	Panels	246P - 247P
Timber Creek	Panels	248P - 258P
Timber Creek Relief Channel	Panel	259P
Tributary 1 to McKamy Creek	Panel	260P
Tributary C to Timber Creek	Panel	261P
Tributary GB-2	Panel	262P
Tributary to Poindexter Branch	Panel	263P
Unnamed Tributary 2 To Cantrell Slough	Panel	264P
Unnamed Tributary 2 to Lewisville Lake	Panel	265P
Unnamed Tributary 2 to Lynchburg Creek	Panel	265P(a)
Unnamed Tributary 26	Panel	265P(b)
Unnamed Tributary 3 to Bryant Branch	Panel	265P(c)
Unnamed Tributary of Stewart Creek Tributary 1	Panel	266P
Unnamed Tributary to Bakers Branch	Panel	267P

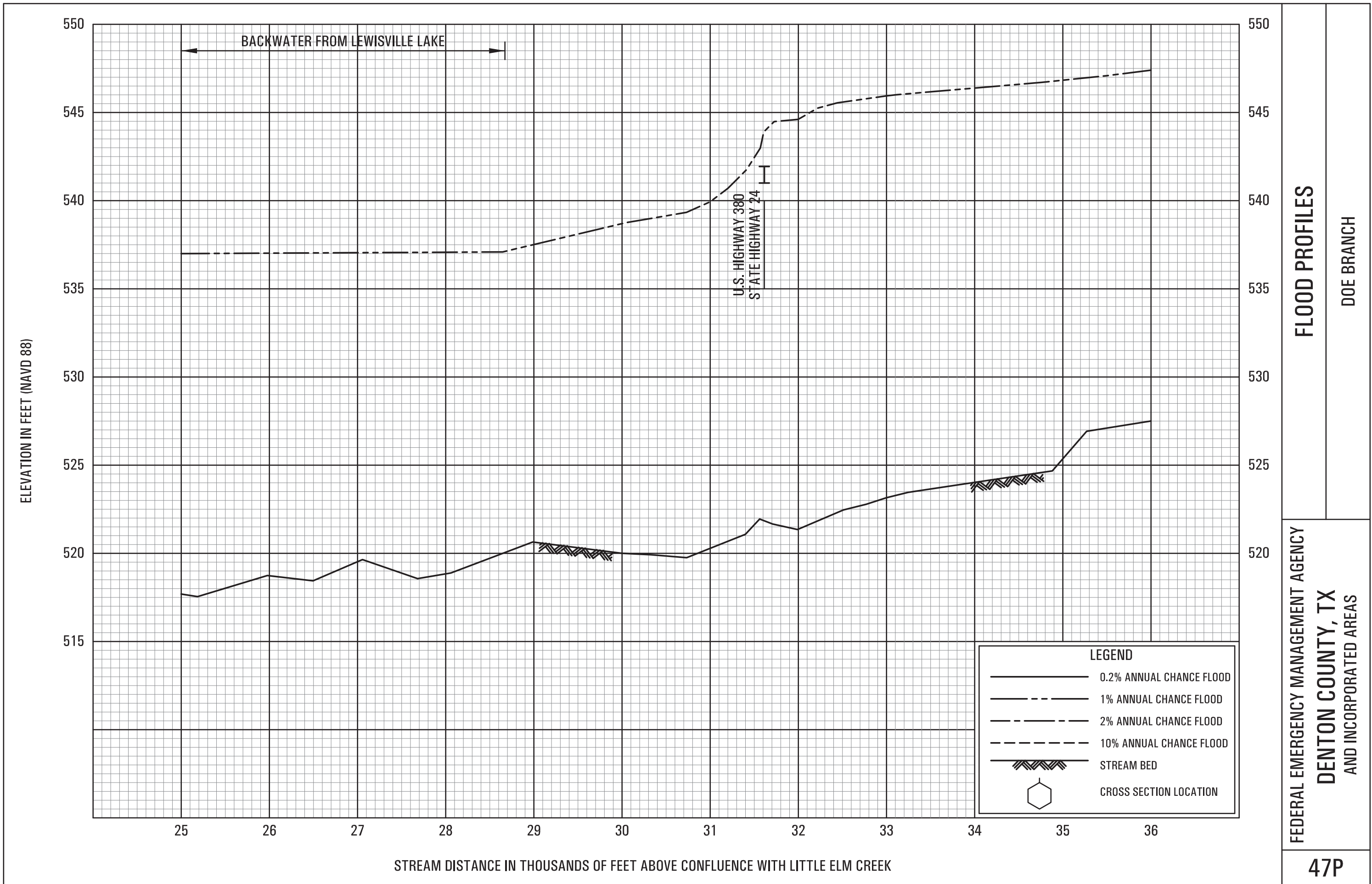
TABLE OF CONTENTS (Continued)

VOLUME 5 (Continued)

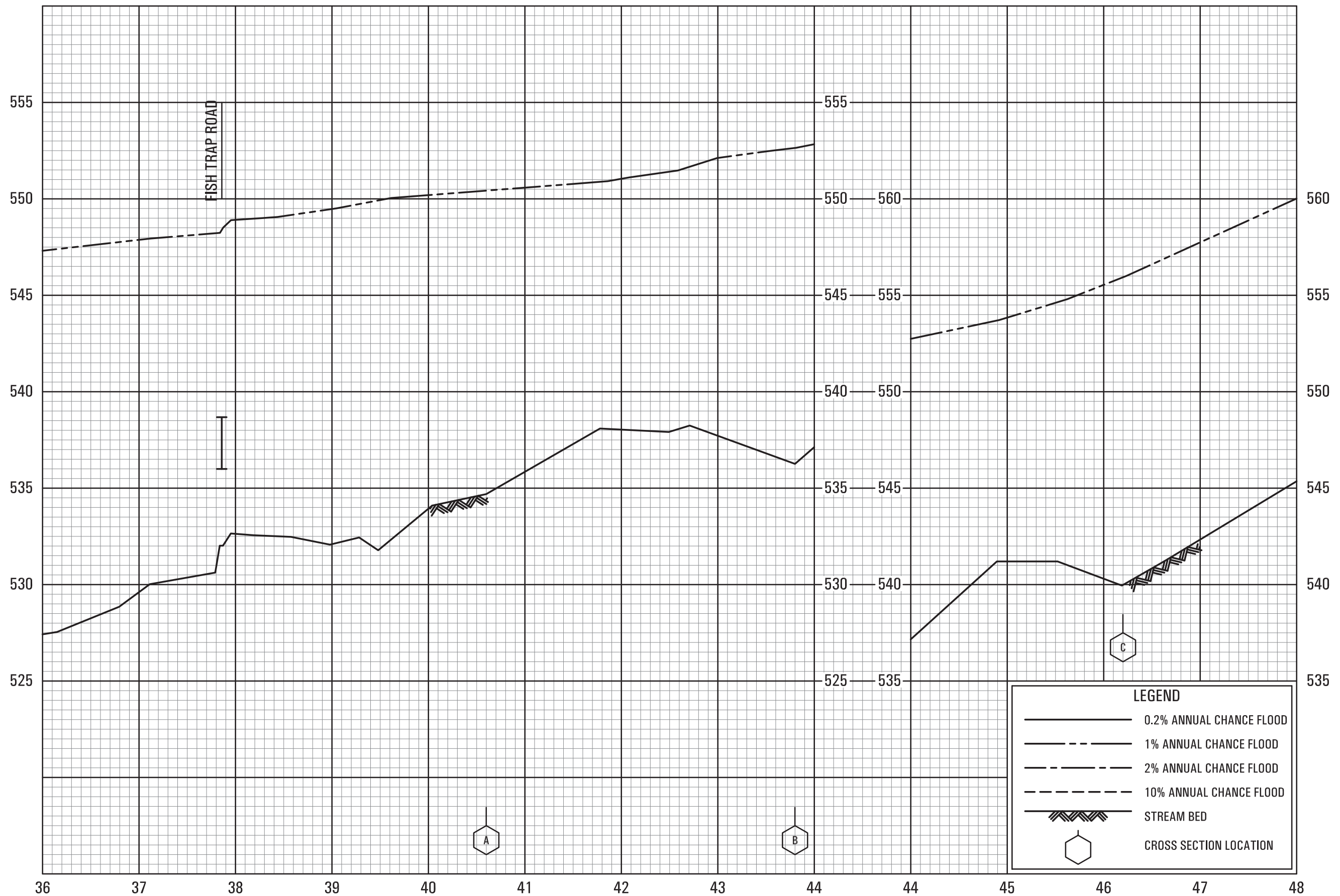
Exhibit 1 – Flood Profiles

Unnamed Tributary to Harriett Creek	Panel	268P
Unnamed Tributary to Hog Branch	Panel	269P
Unnamed Tributary to Stewart Creek Tributary 2	Panel	270P
Unnamed Tributary to Stream PEC-1	Panel	271P
Unnamed Tributary to Tributary GB-2	Panel	272P
Unnamed Tributary to Unnamed Tributary 26	Panel	273P
Veal Springs Branch	Panels	274P - 276P
Whites Branch	Panels	277P - 279P
Wichita Creek	Panel	280P

Exhibit 2 – Flood Insurance Rate Maps



ELEVATION IN FEET (NAVD 88)



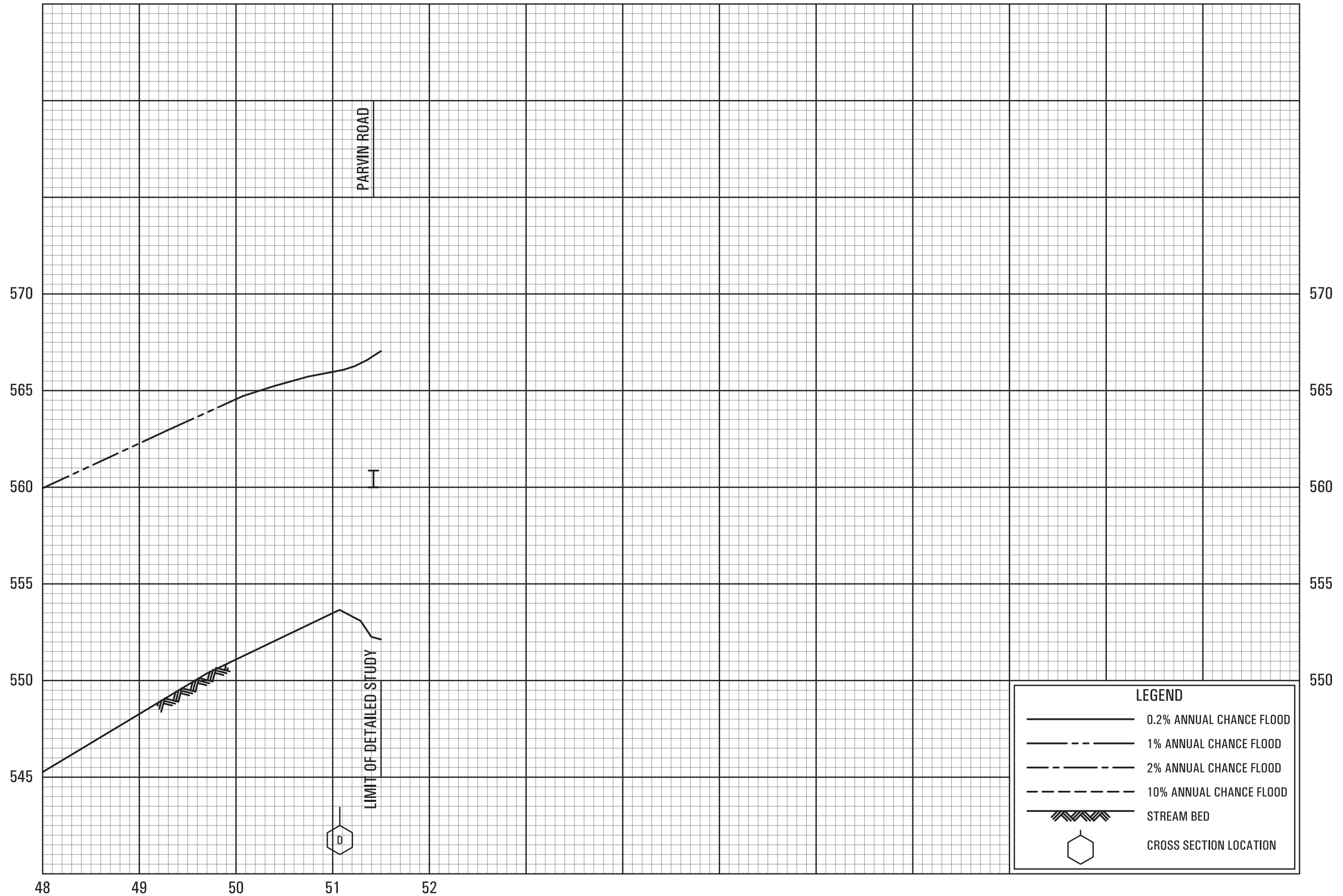
STREAM DISTANCE IN THOUSANDS OF FEET ABOVE CONFLUENCE WITH LITTLE ELM CREEK

FLOOD PROFILES

DOE BRANCH

FEDERAL EMERGENCY MANAGEMENT AGENCY
DENTON COUNTY, TX
AND INCORPORATED AREAS

ELEVATION IN FEET (NAVD 88)



LIMIT OF DETAILED STUDY

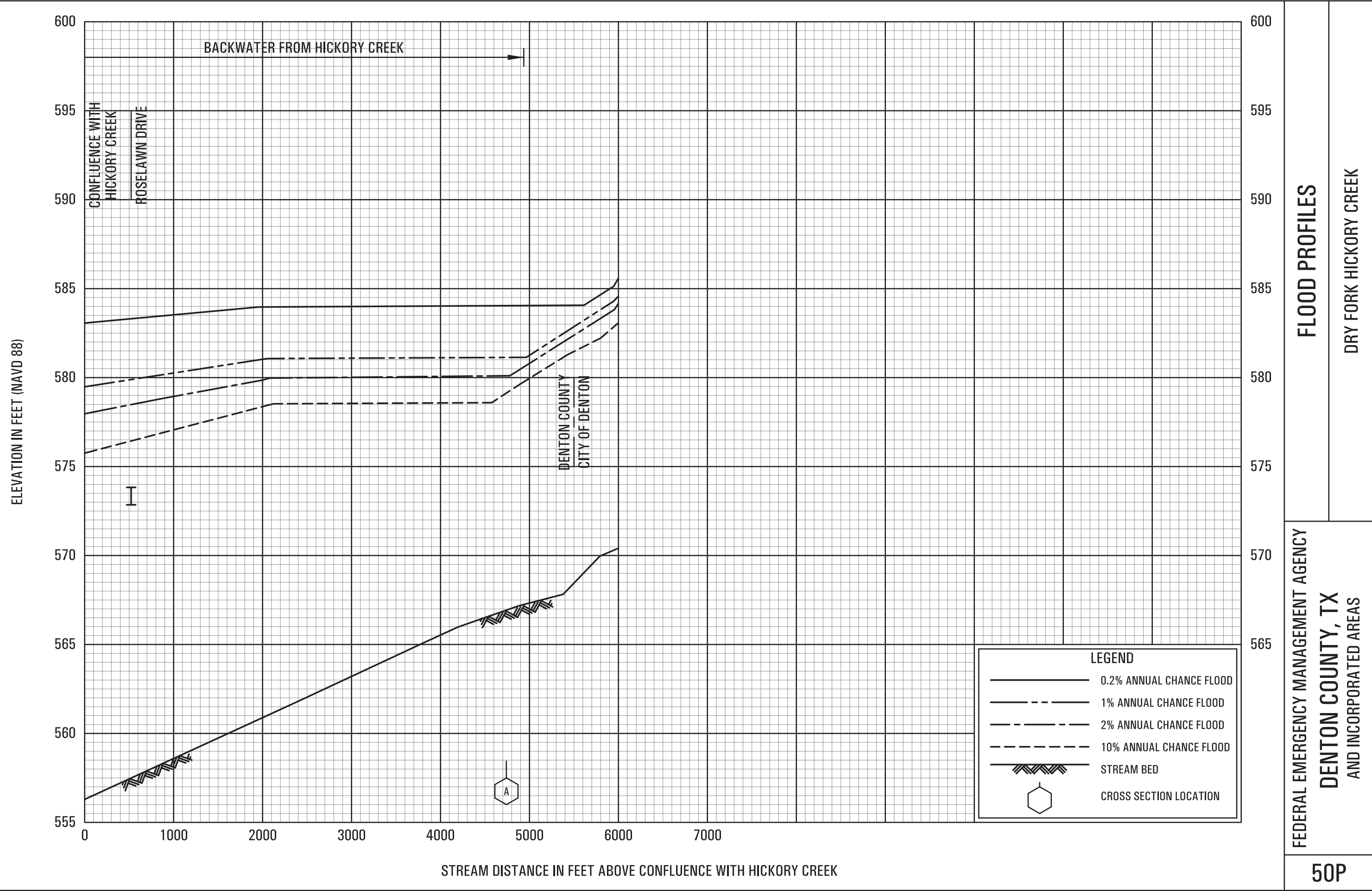
PARVIN ROAD

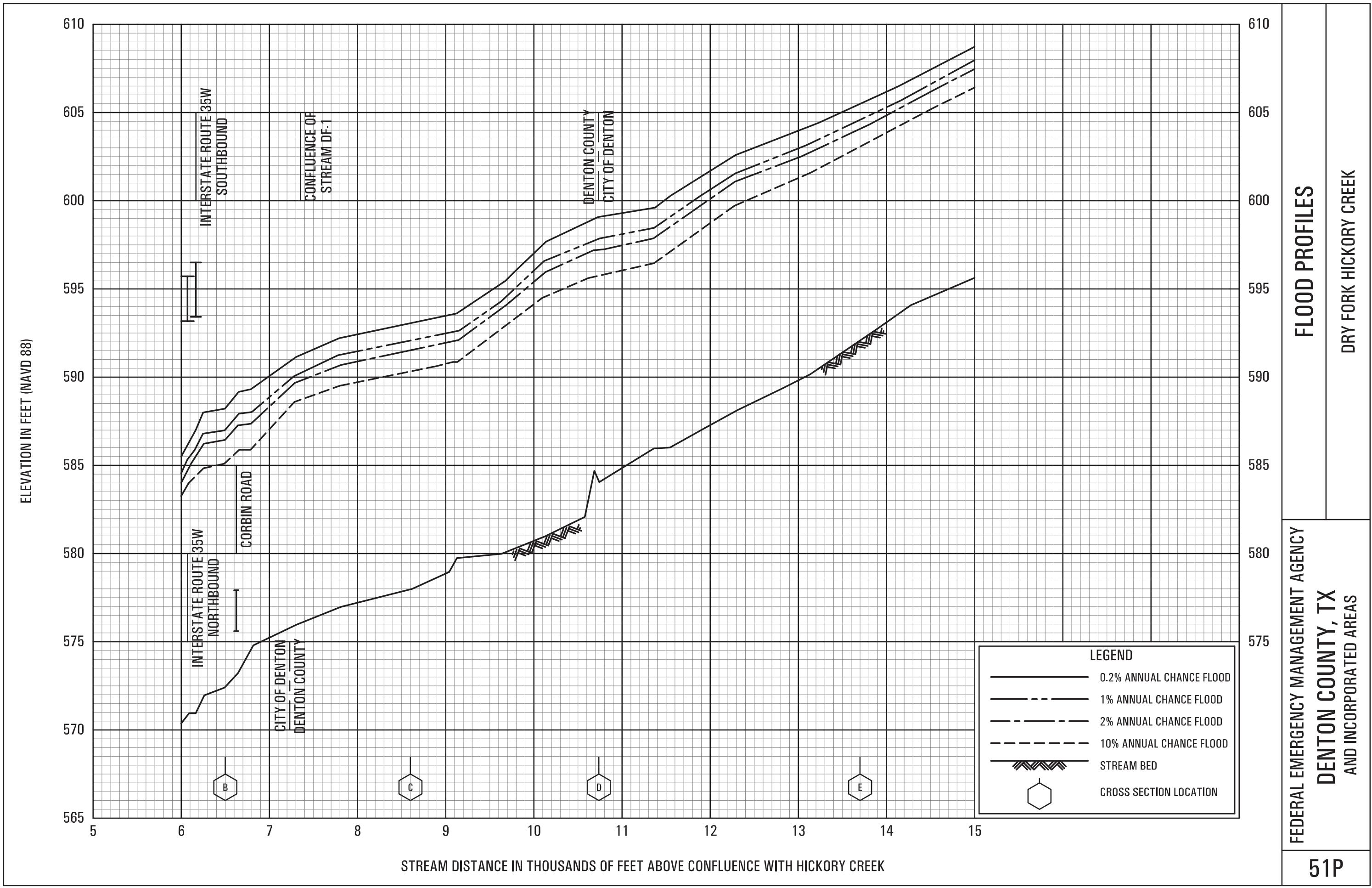
LEGEND

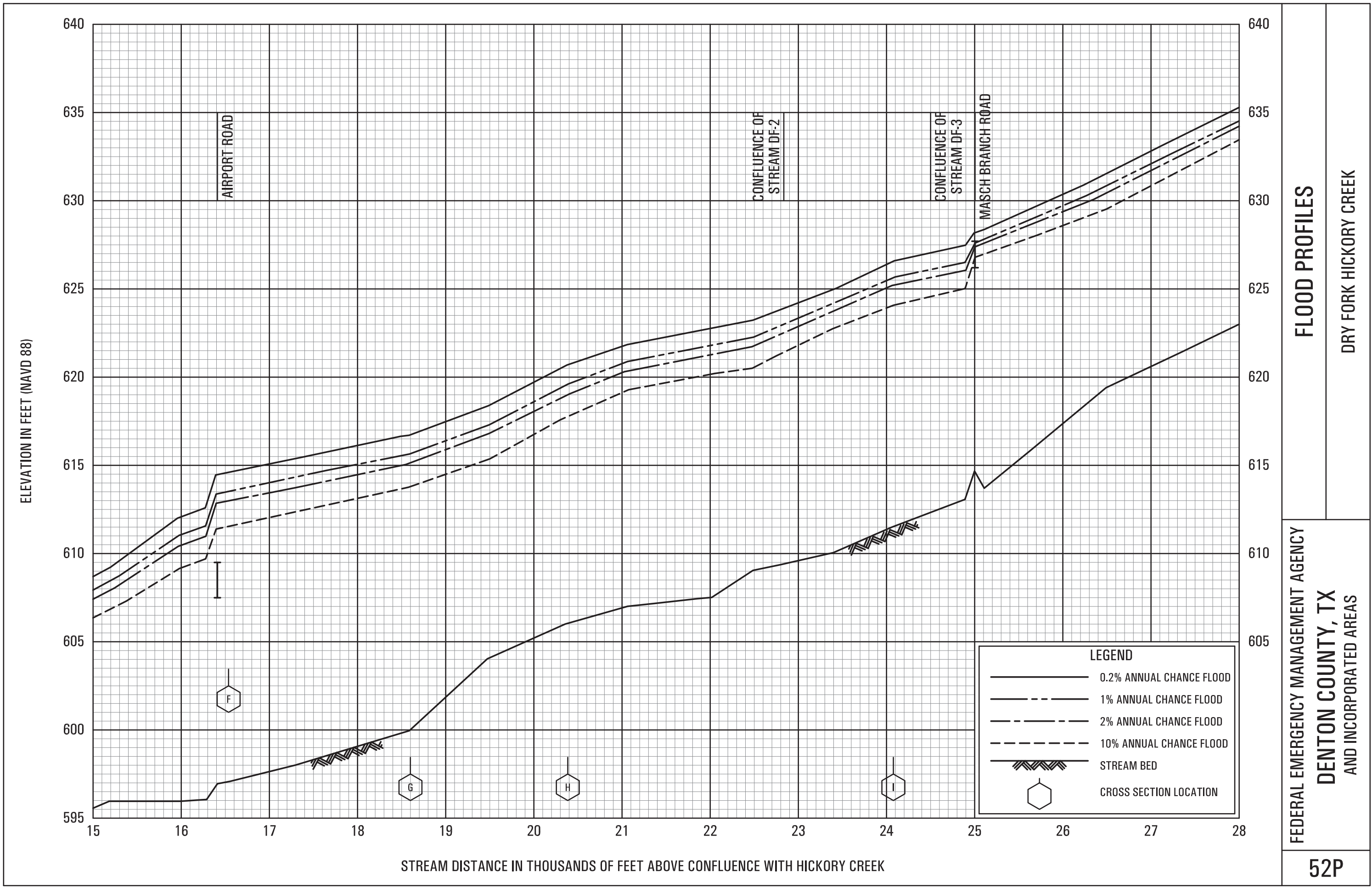
- 0.2% ANNUAL CHANCE FLOOD
- 1% ANNUAL CHANCE FLOOD
- 2% ANNUAL CHANCE FLOOD
- 10% ANNUAL CHANCE FLOOD
- STREAM BED
- CROSS SECTION LOCATION

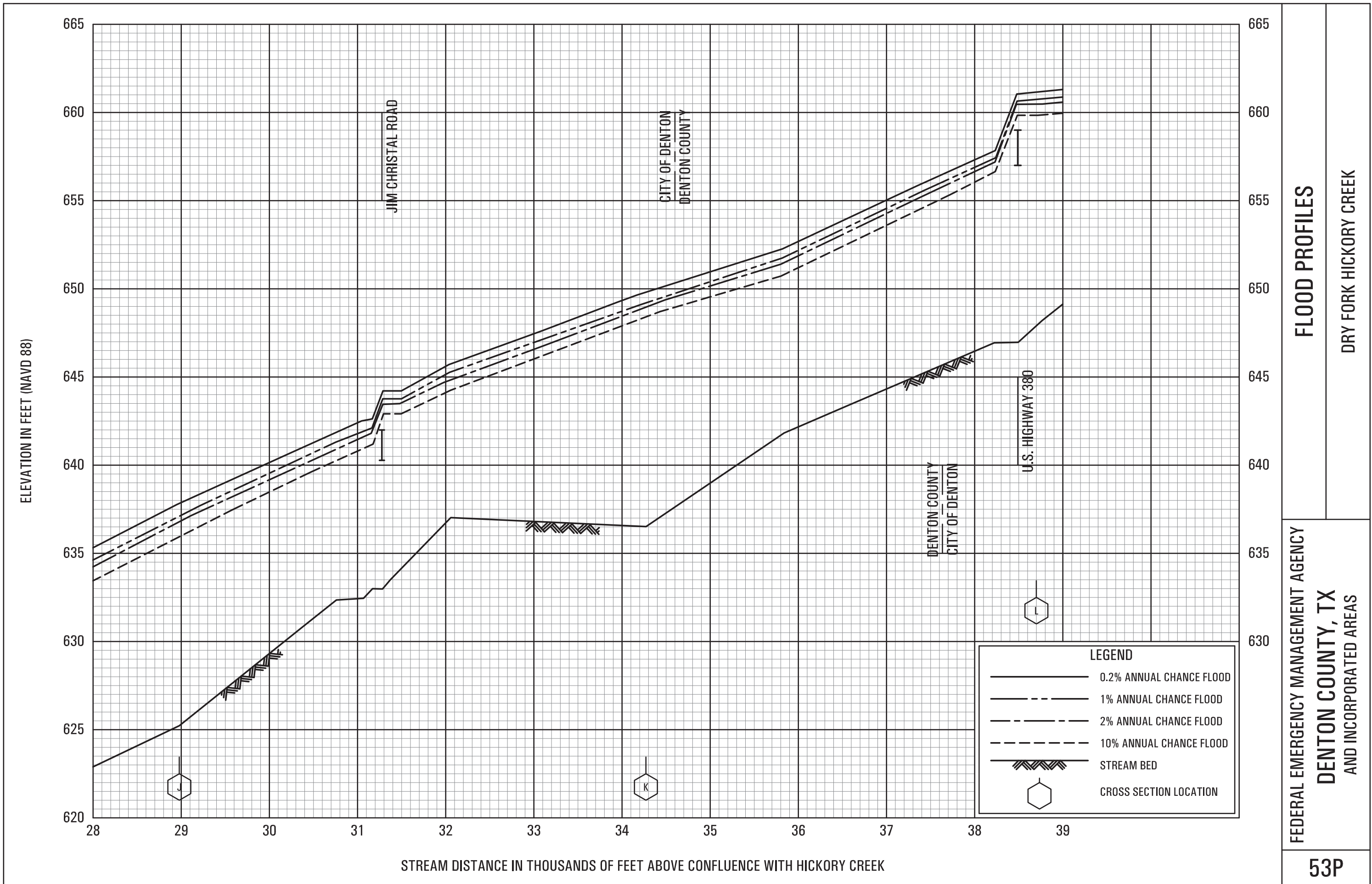
FEDERAL EMERGENCY MANAGEMENT AGENCY
DENTON COUNTY, TX
AND INCORPORATED AREAS

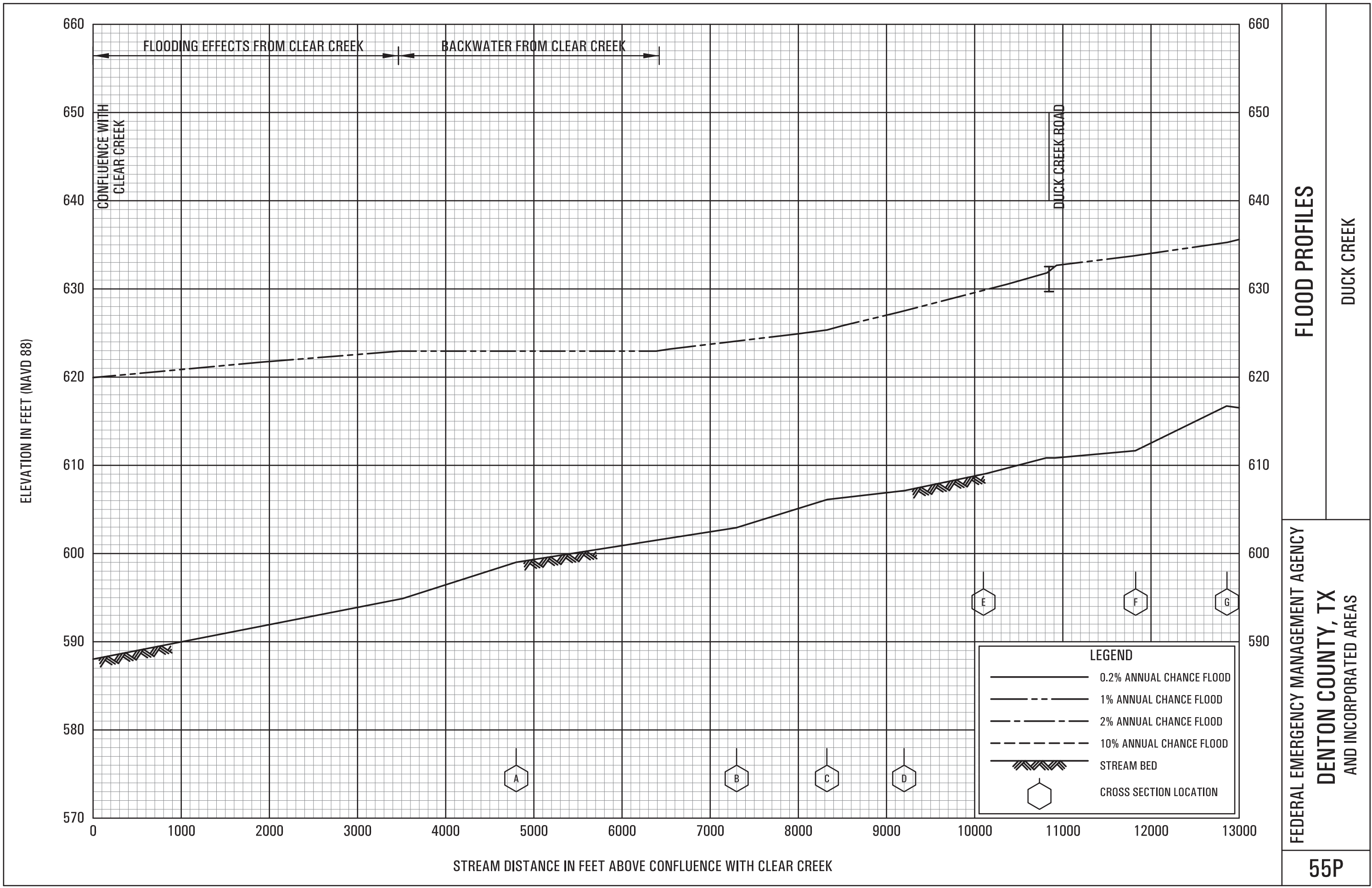
FLOOD PROFILES
DOE BRANCH

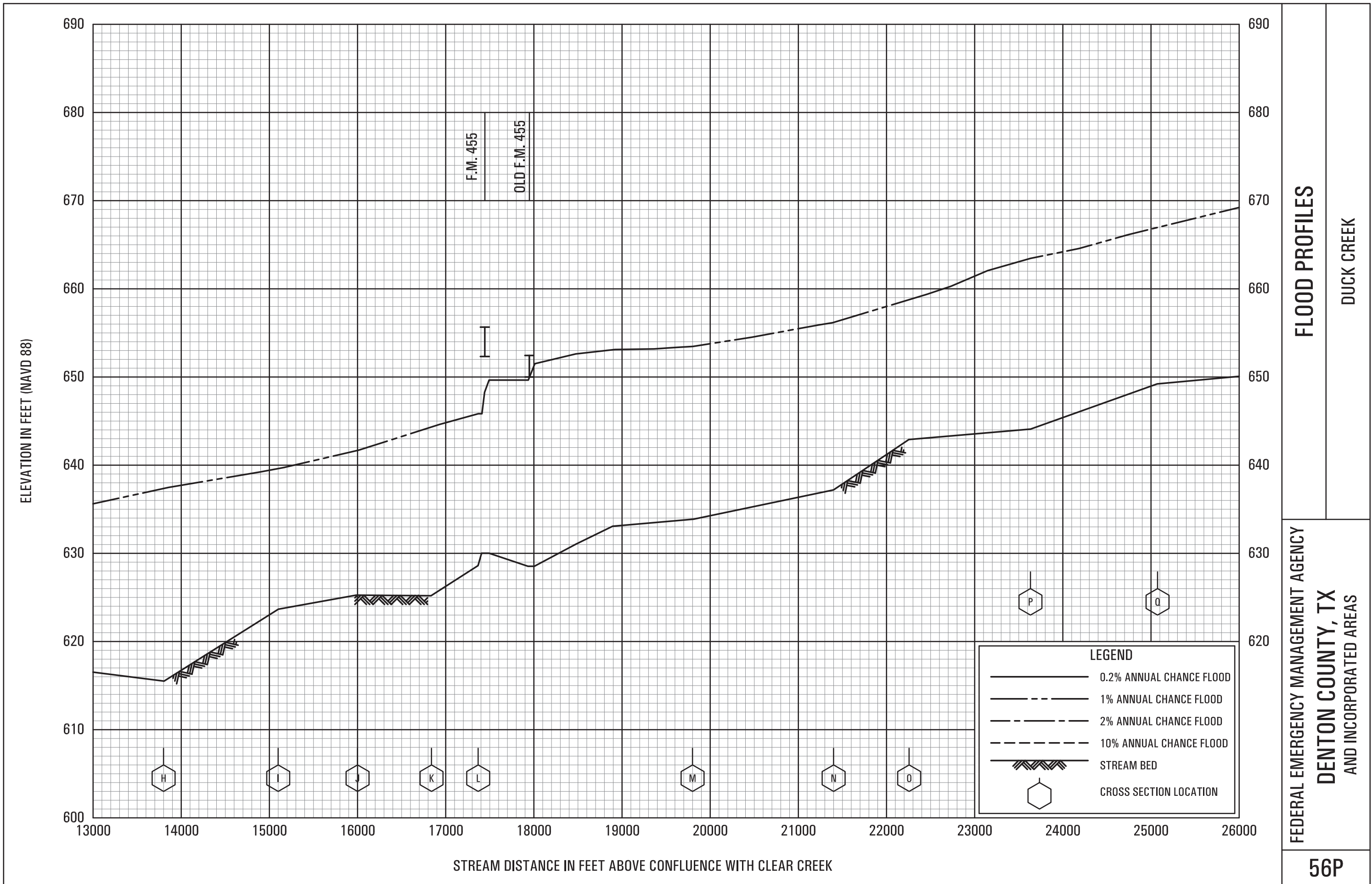


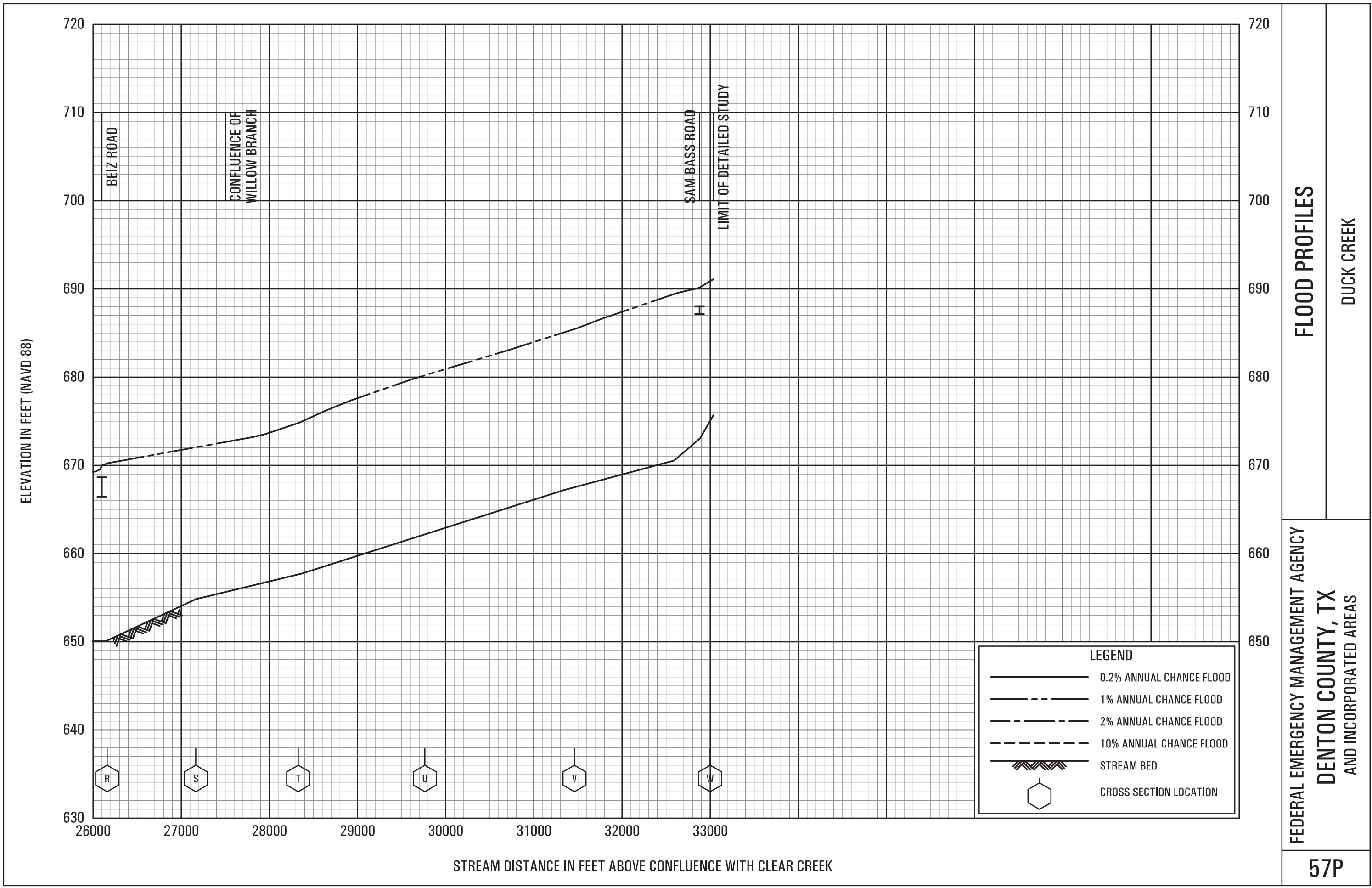


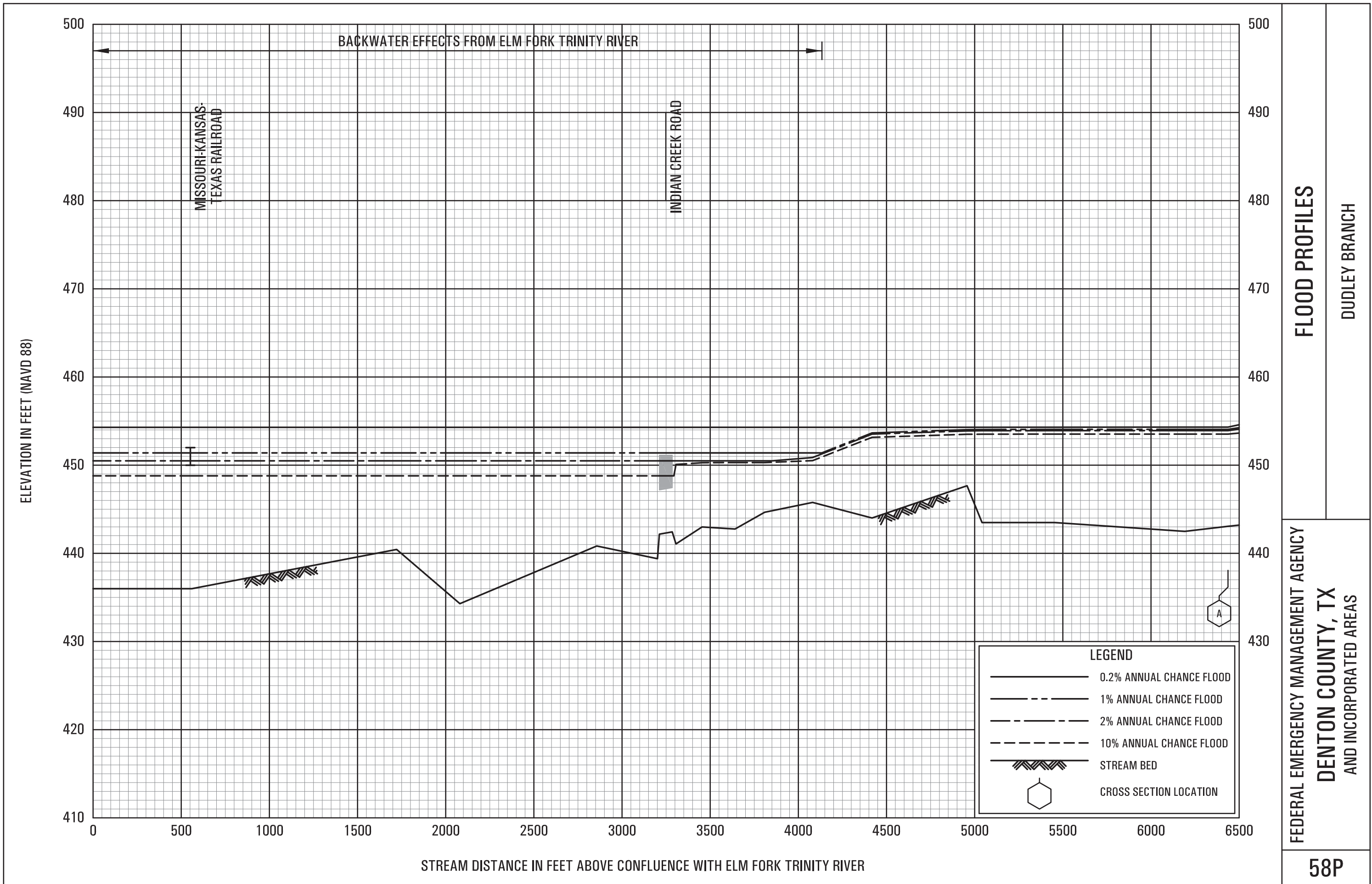


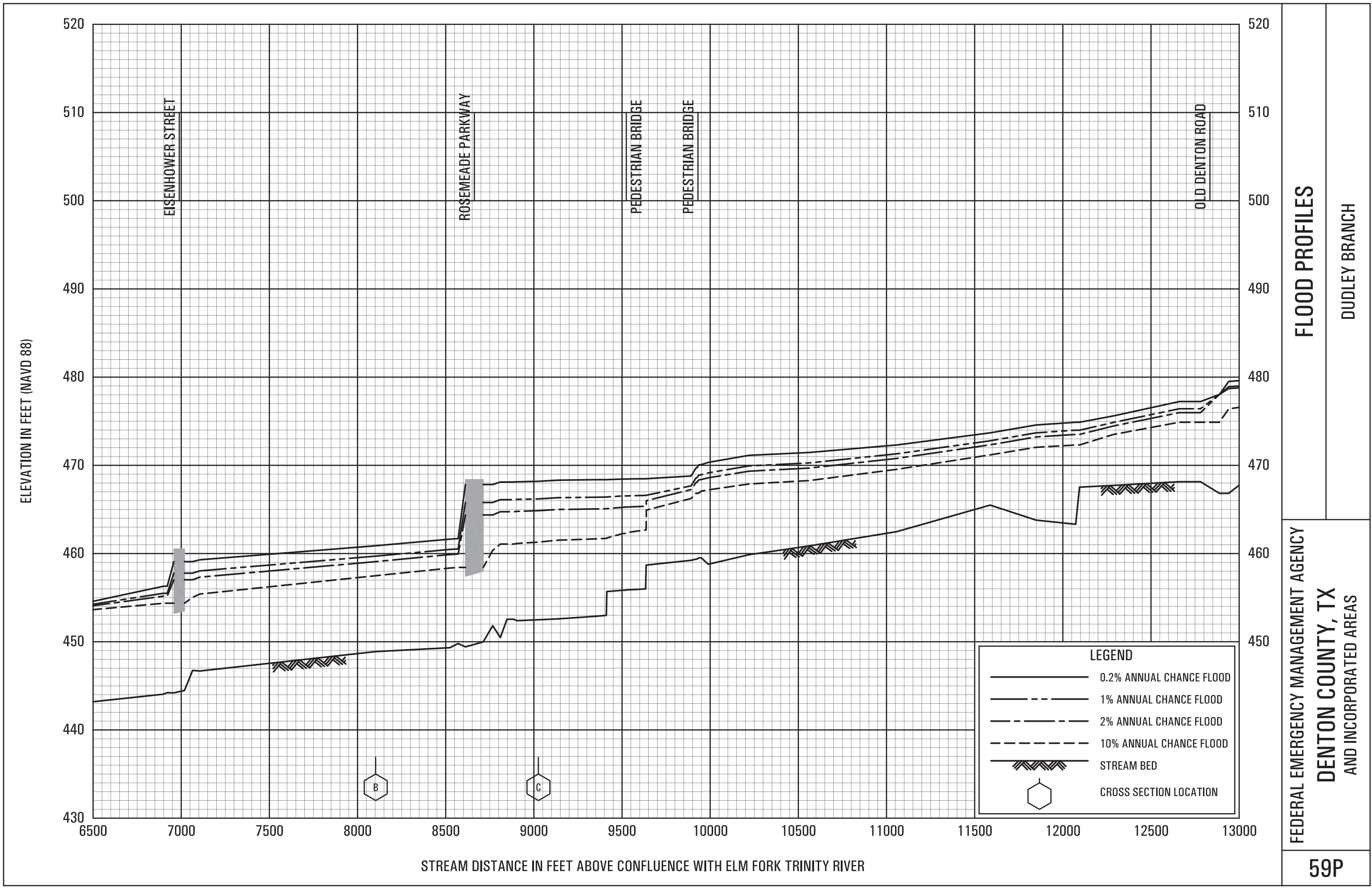


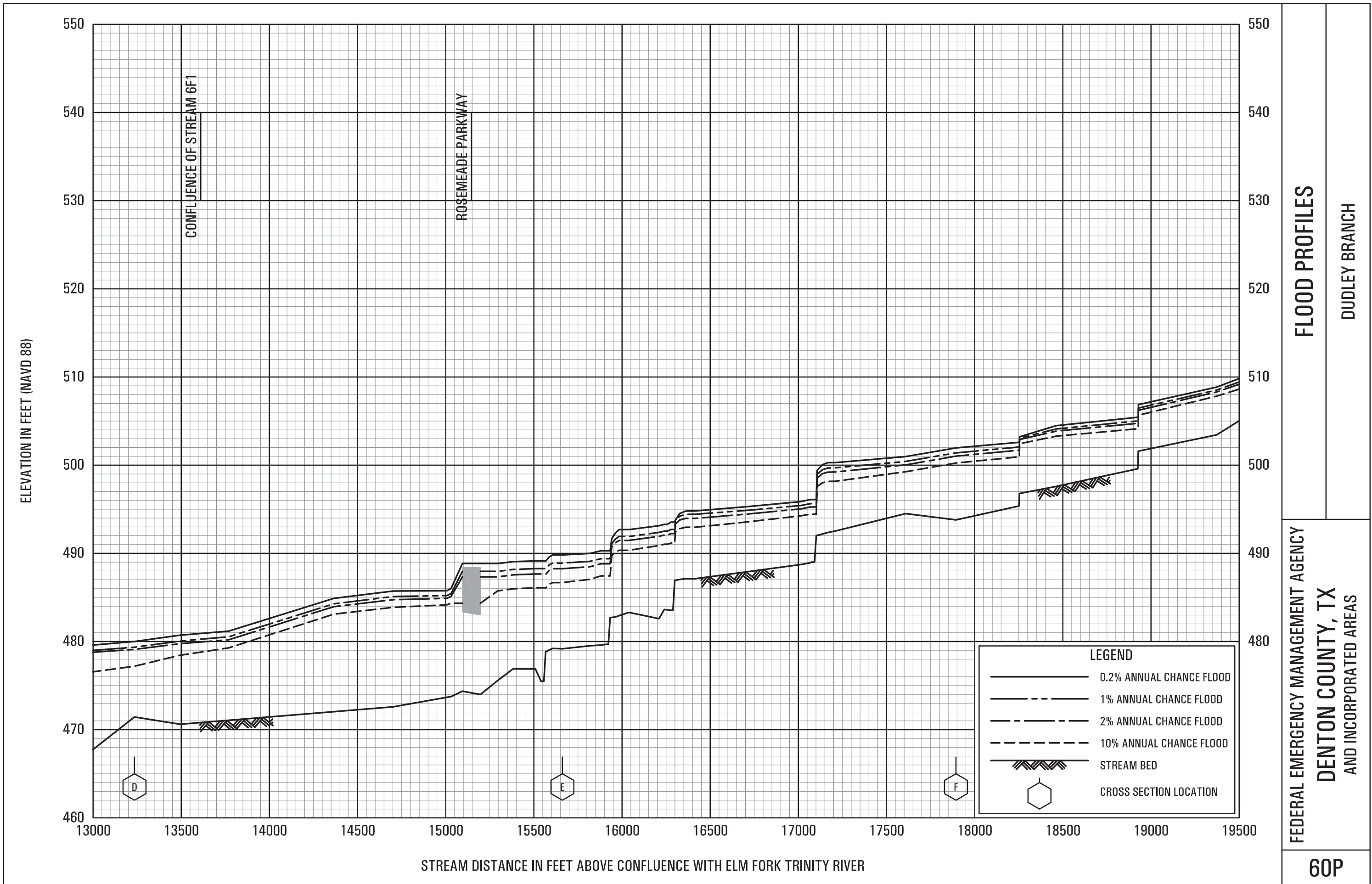


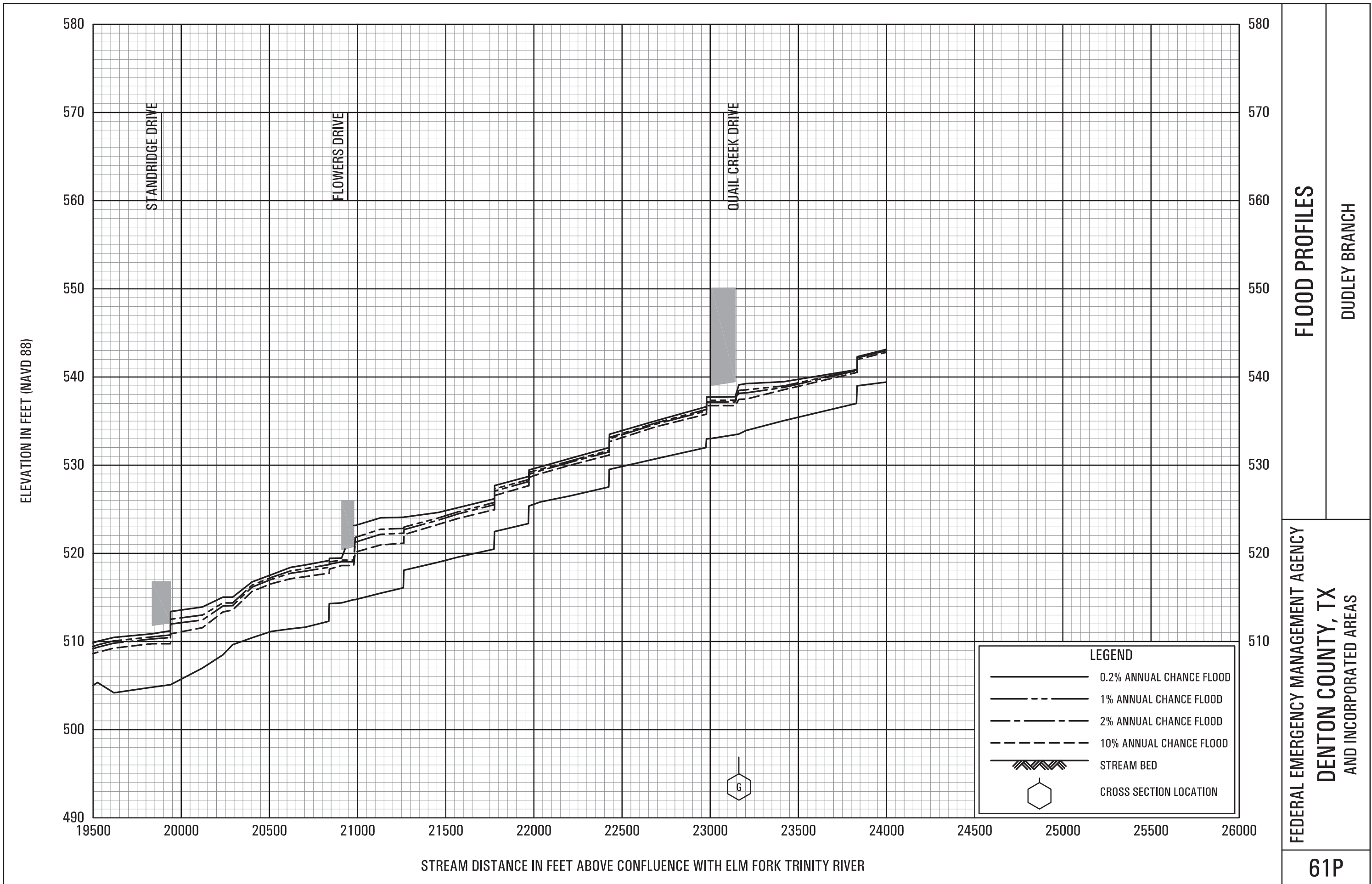


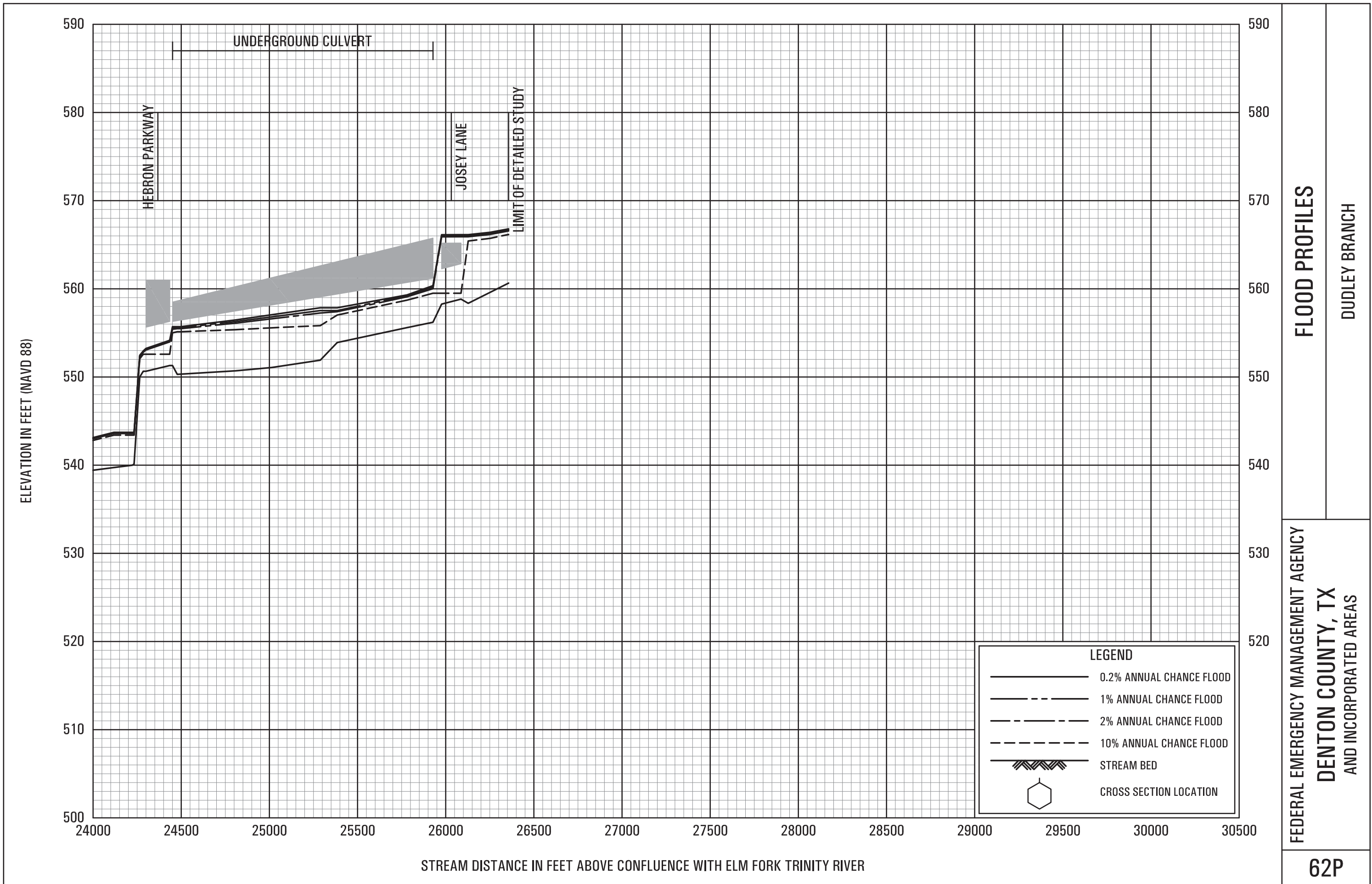


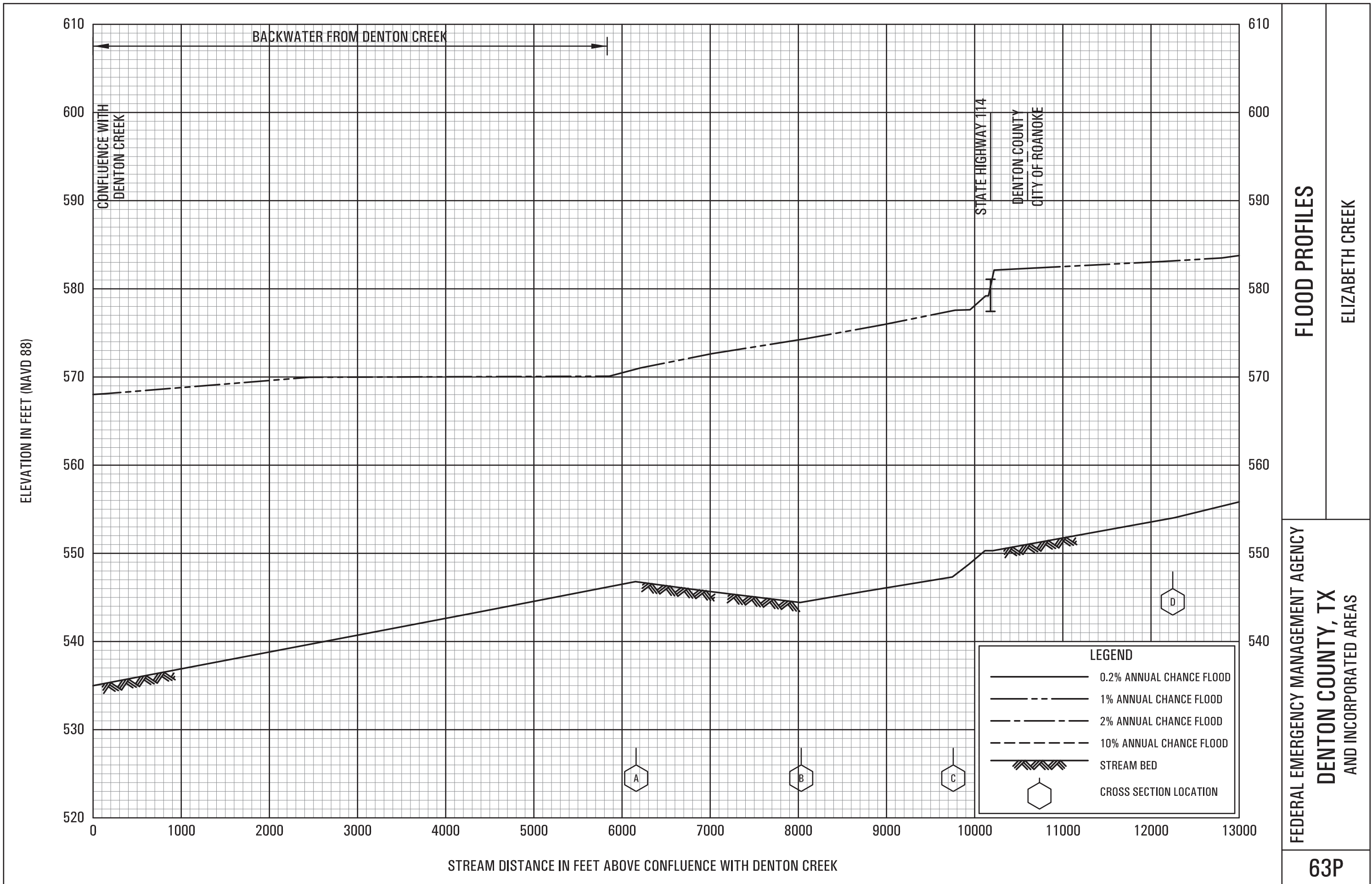


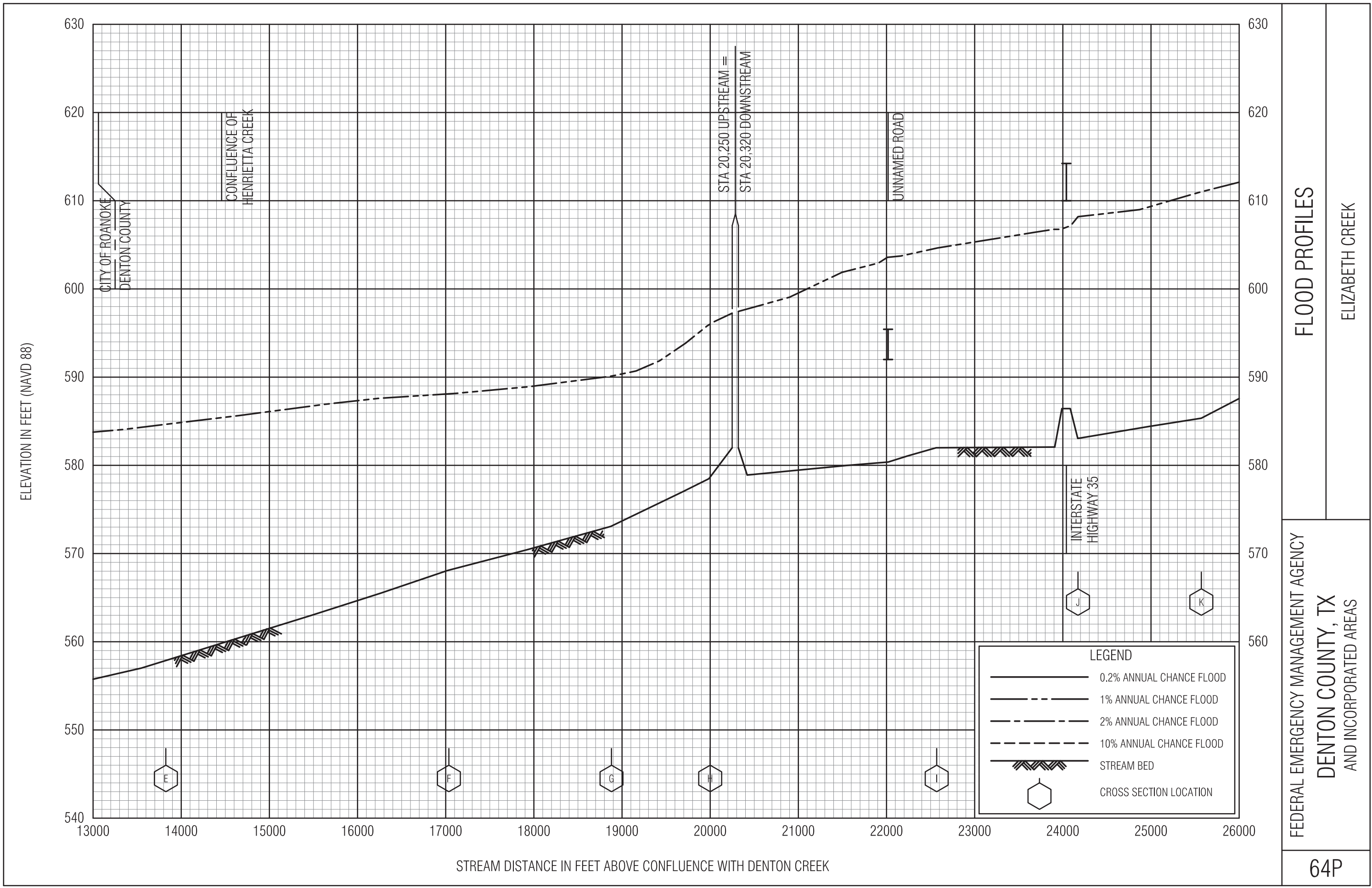


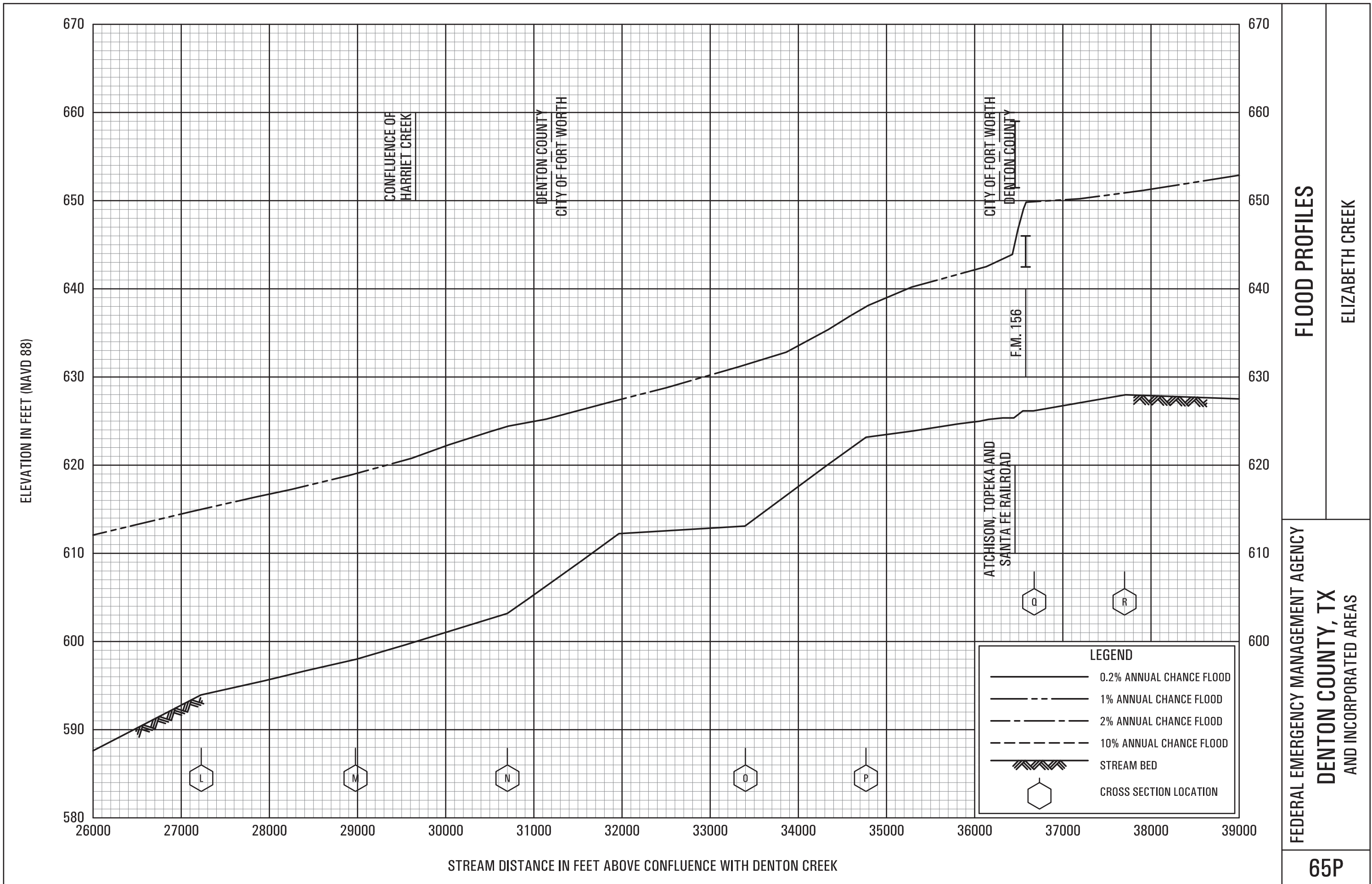


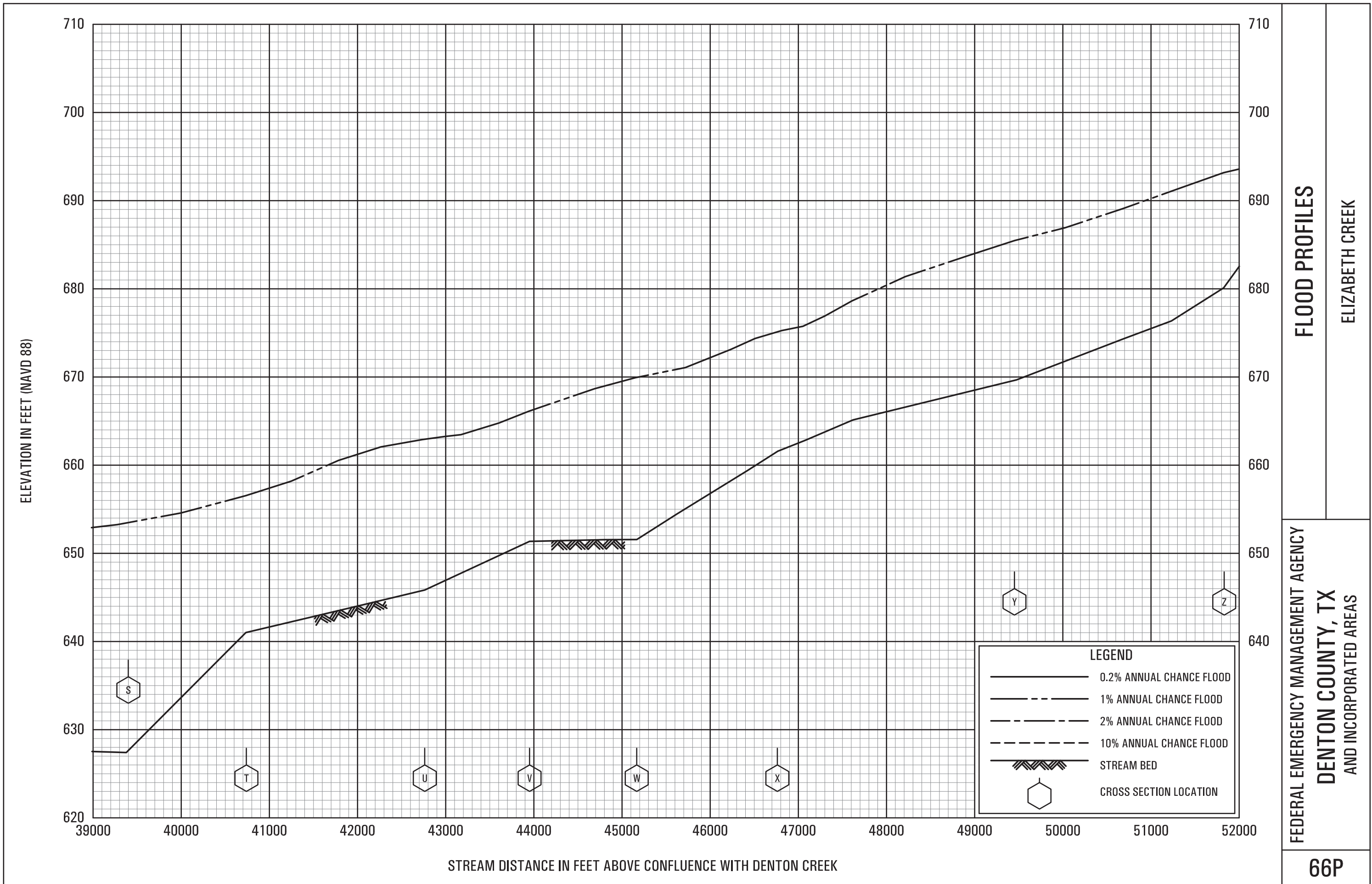


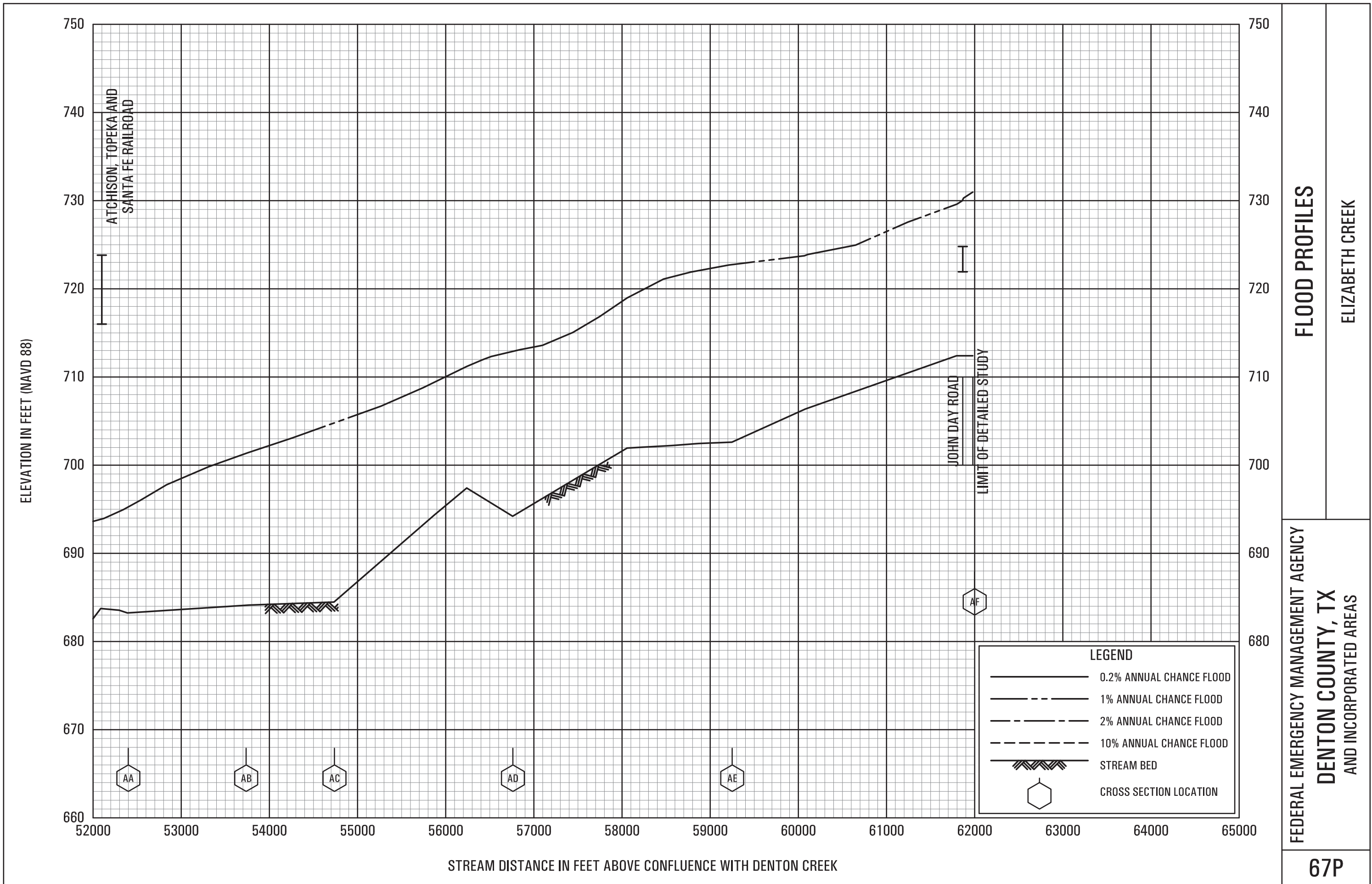


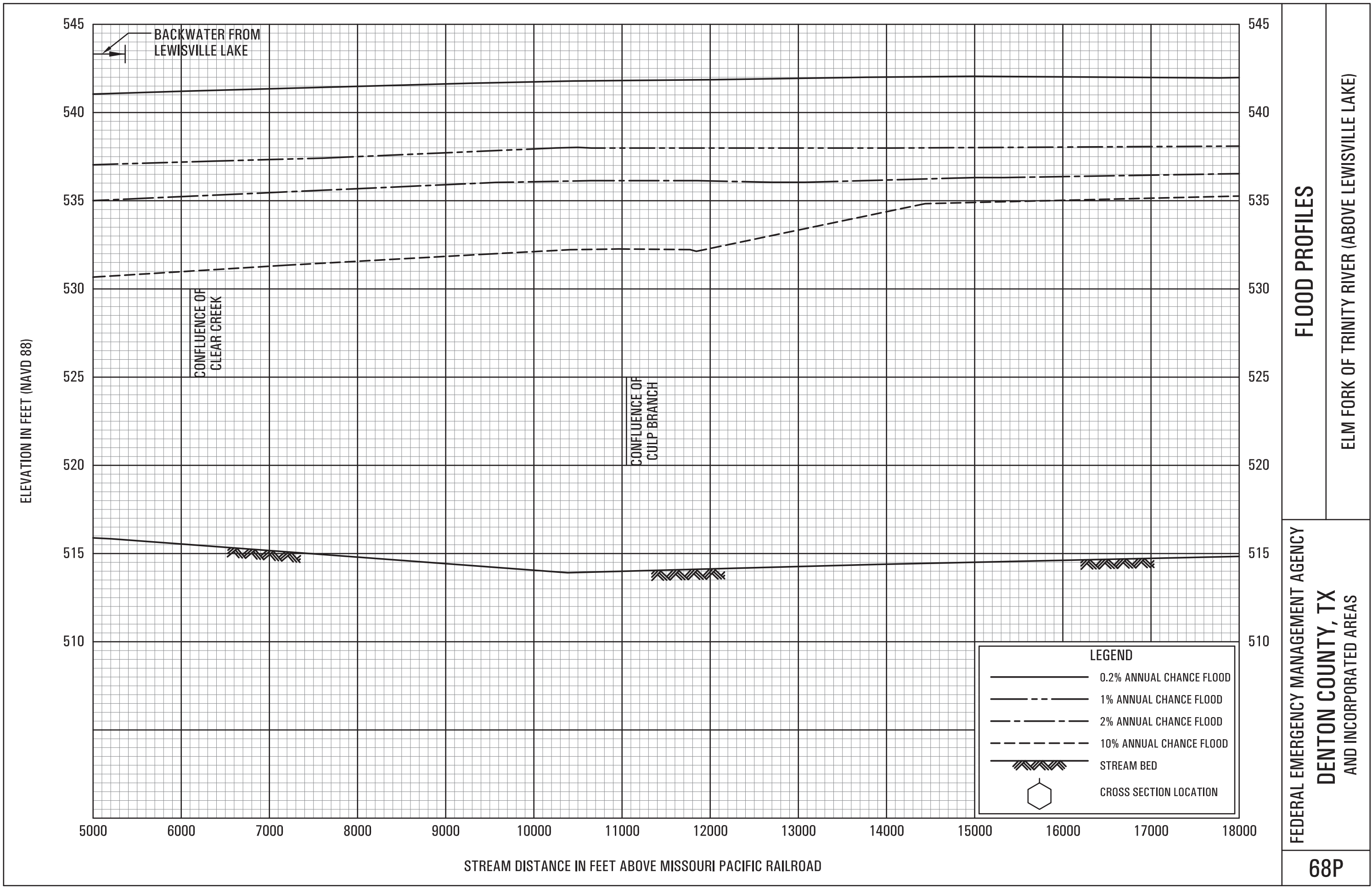


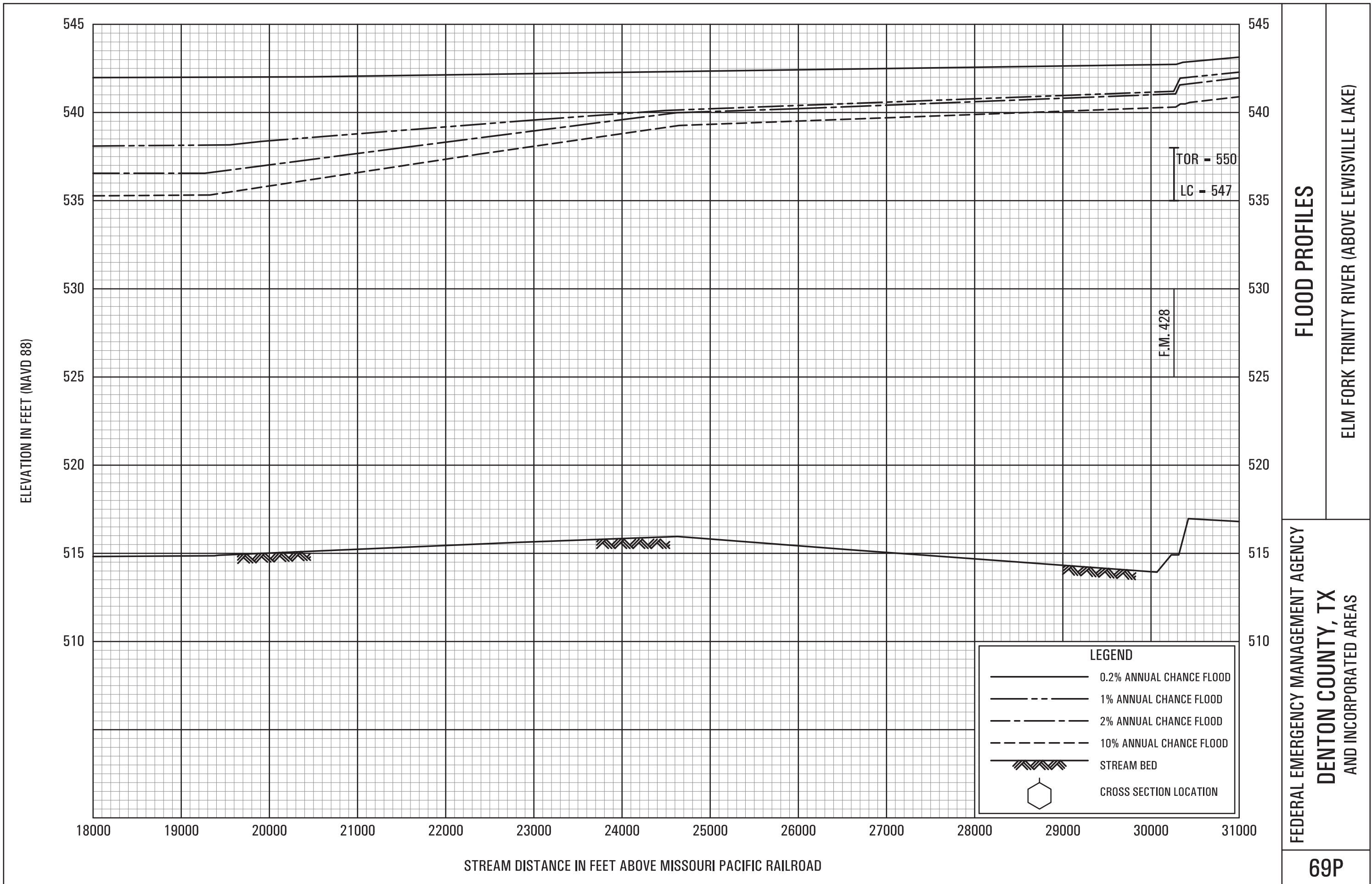


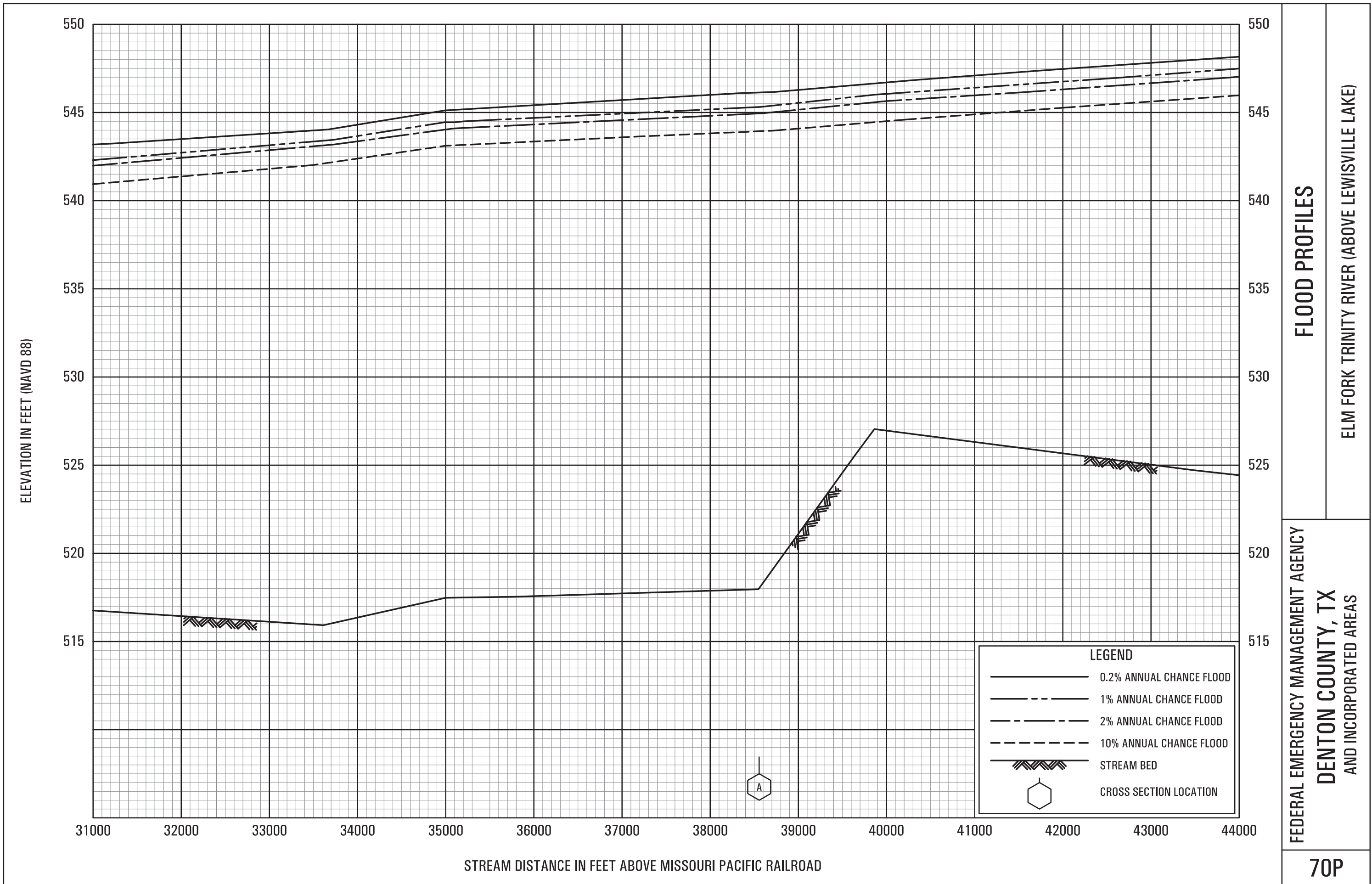


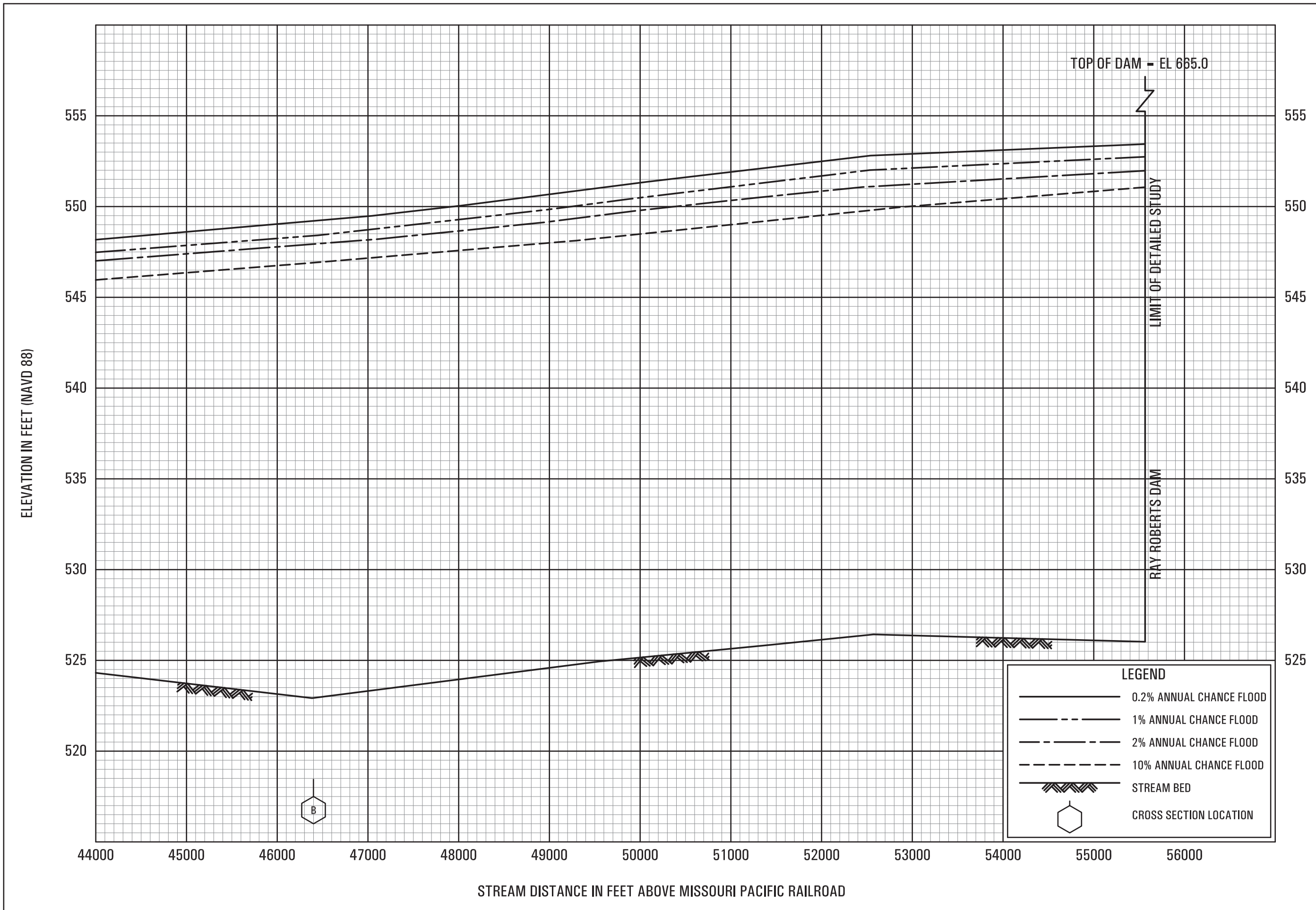








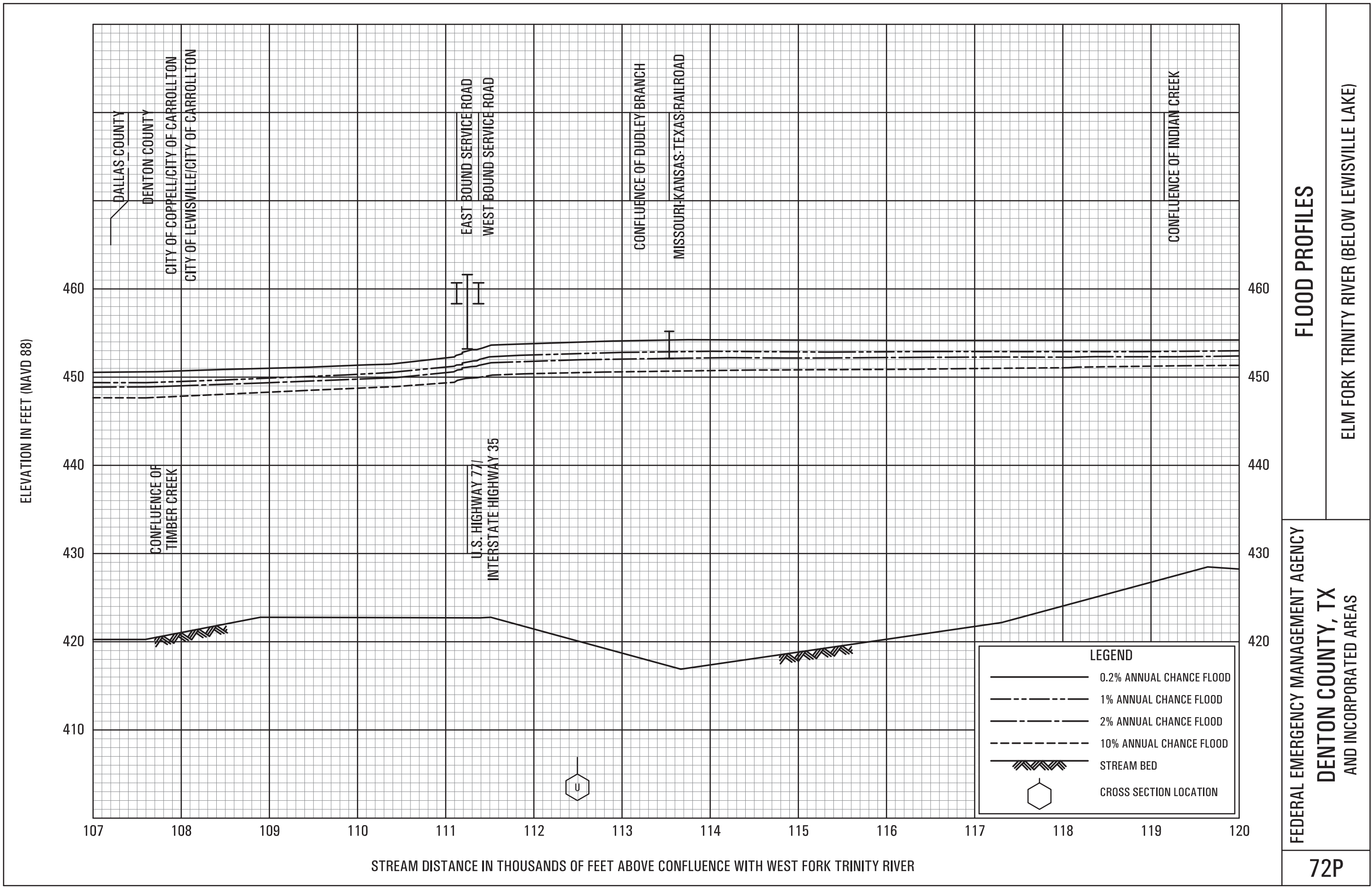




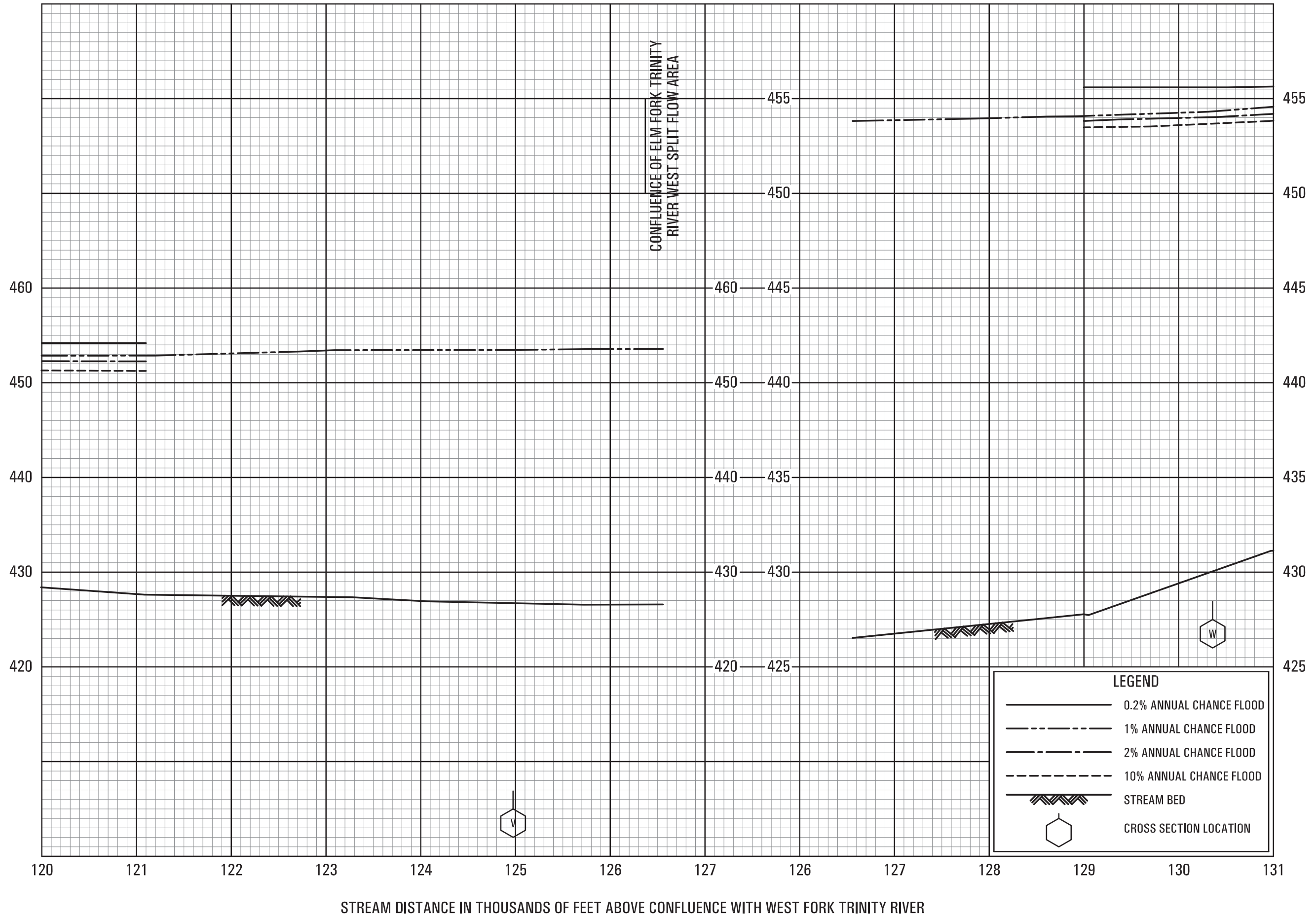
FLOOD PROFILES

ELM FORK TRINITY RIVER (ABOVE LEWISVILLE LAKE)

FEDERAL EMERGENCY MANAGEMENT AGENCY
DENTON COUNTY, TX
 AND INCORPORATED AREAS



ELEVATION IN FEET (NAVD 88)

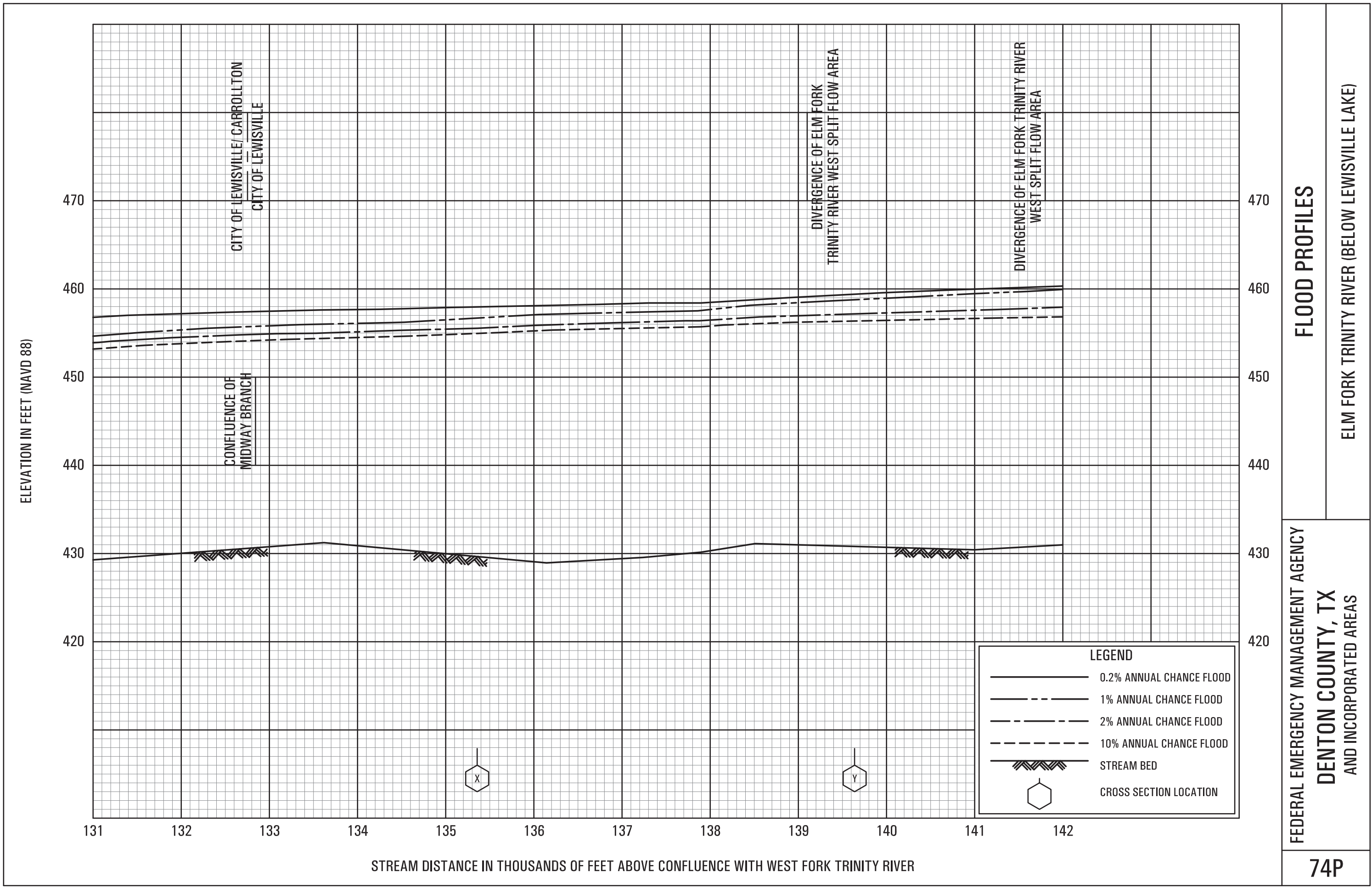


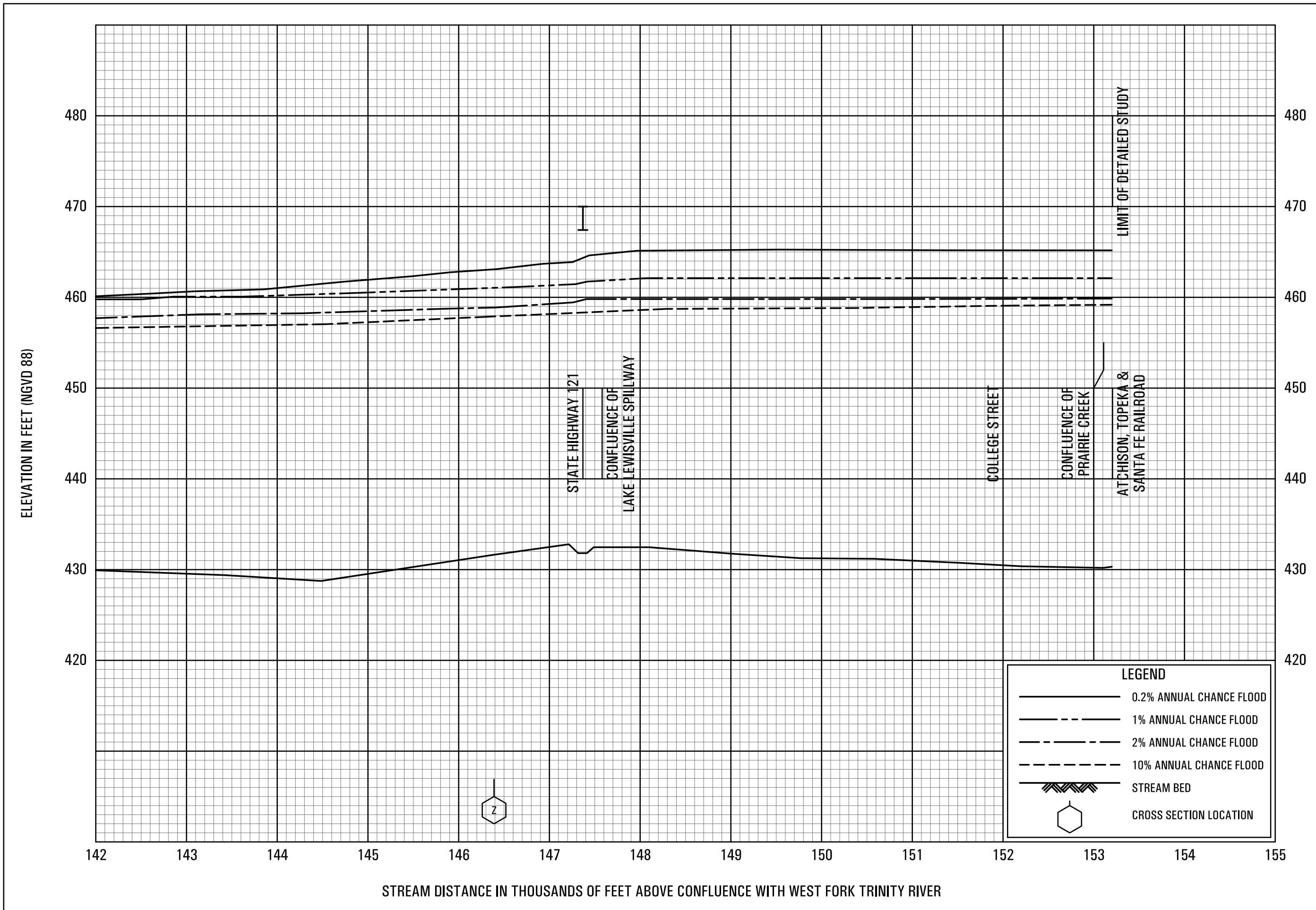
STREAM DISTANCE IN THOUSANDS OF FEET ABOVE CONFLUENCE WITH WEST FORK TRINITY RIVER

FLOOD PROFILES

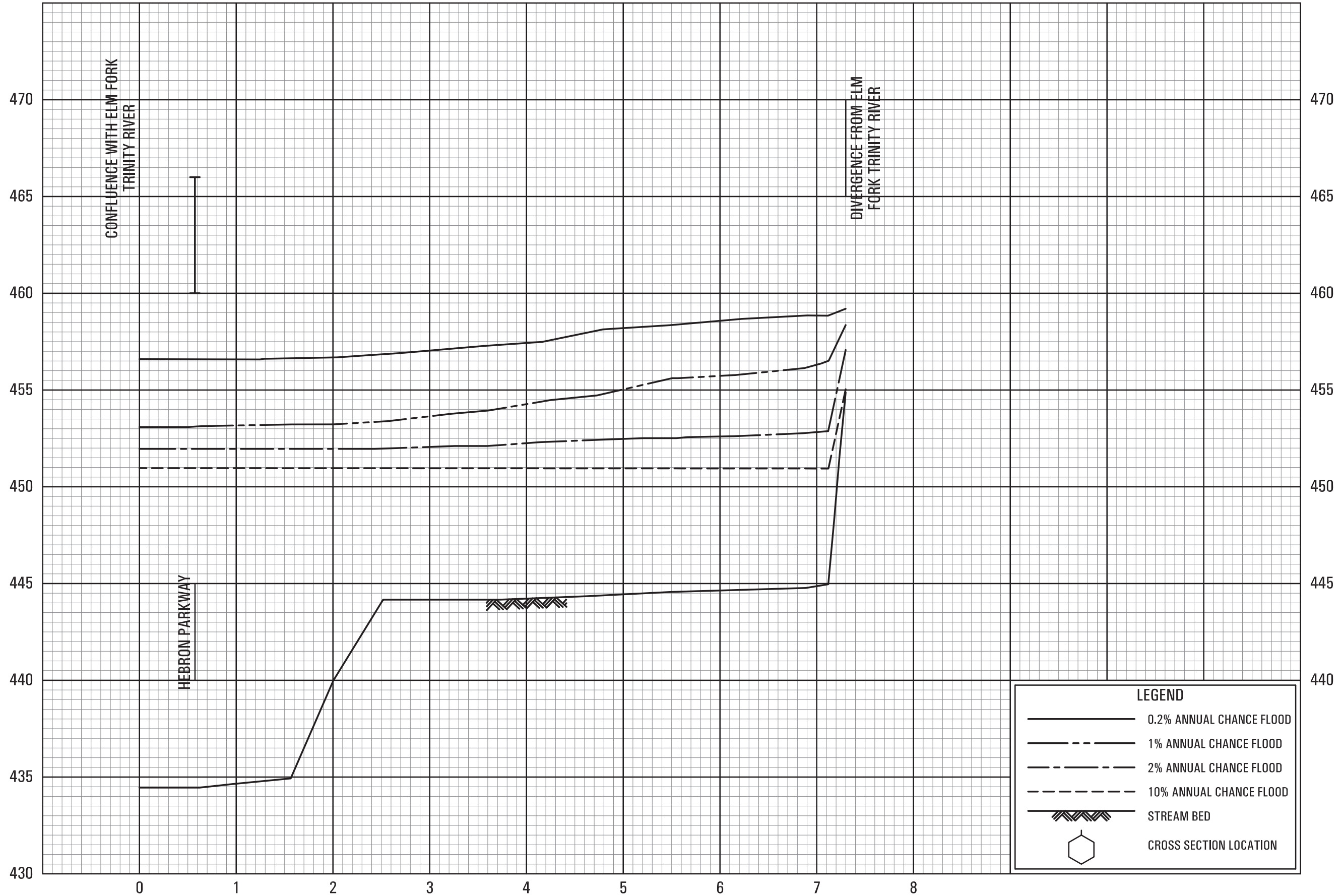
ELM FORK TRINITY RIVER (BELOW LEWISVILLE LAKE)

FEDERAL EMERGENCY MANAGEMENT AGENCY
DENTON COUNTY, TX
AND INCORPORATED AREAS





ELEVATION IN FEET (NAVD 88)

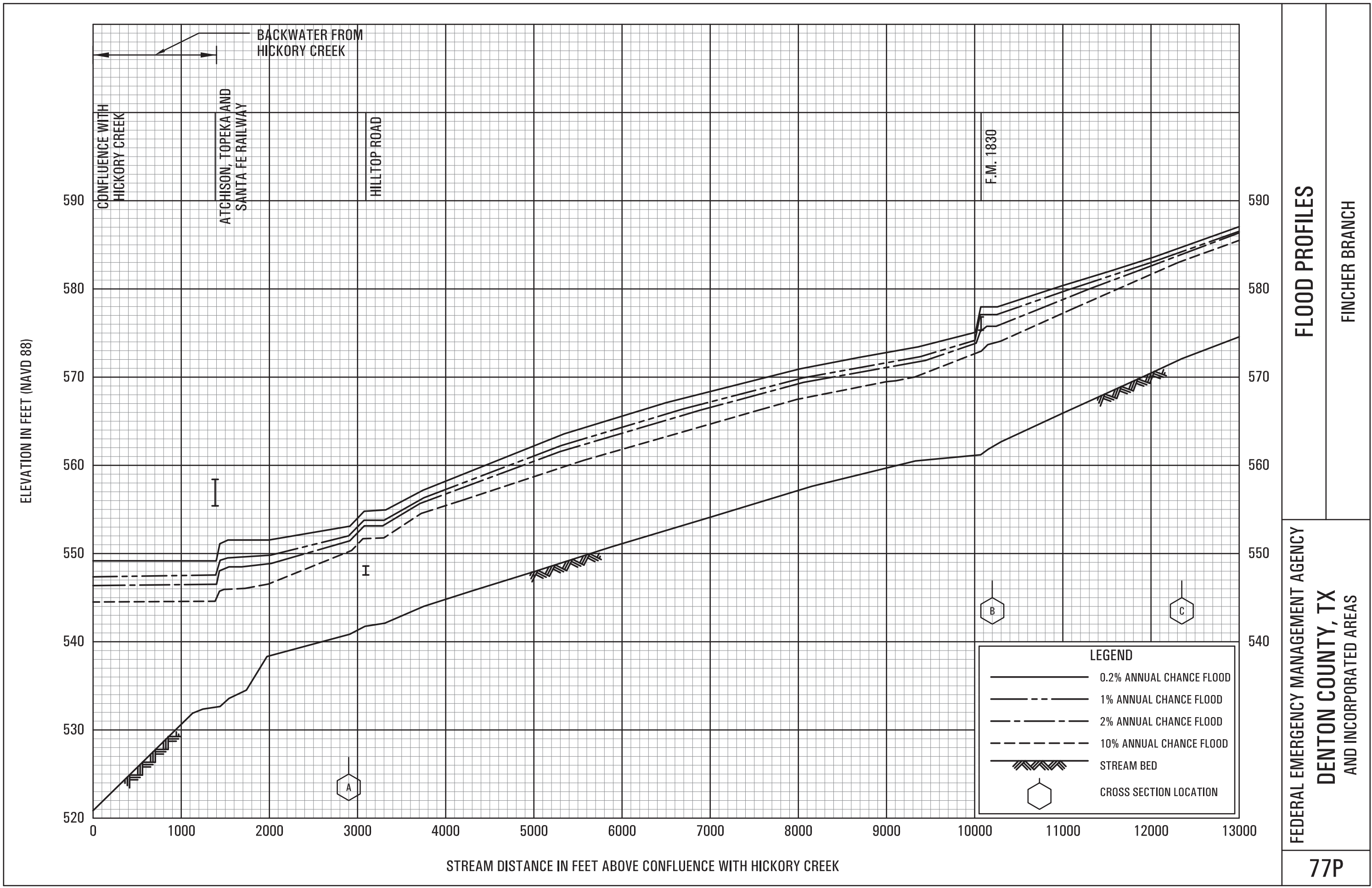


STREAM DISTANCE IN THOUSANDS OF FEET ABOVE DOWNSTREAM CONFLUENCE WITH ELM FORK TRINITY RIVER

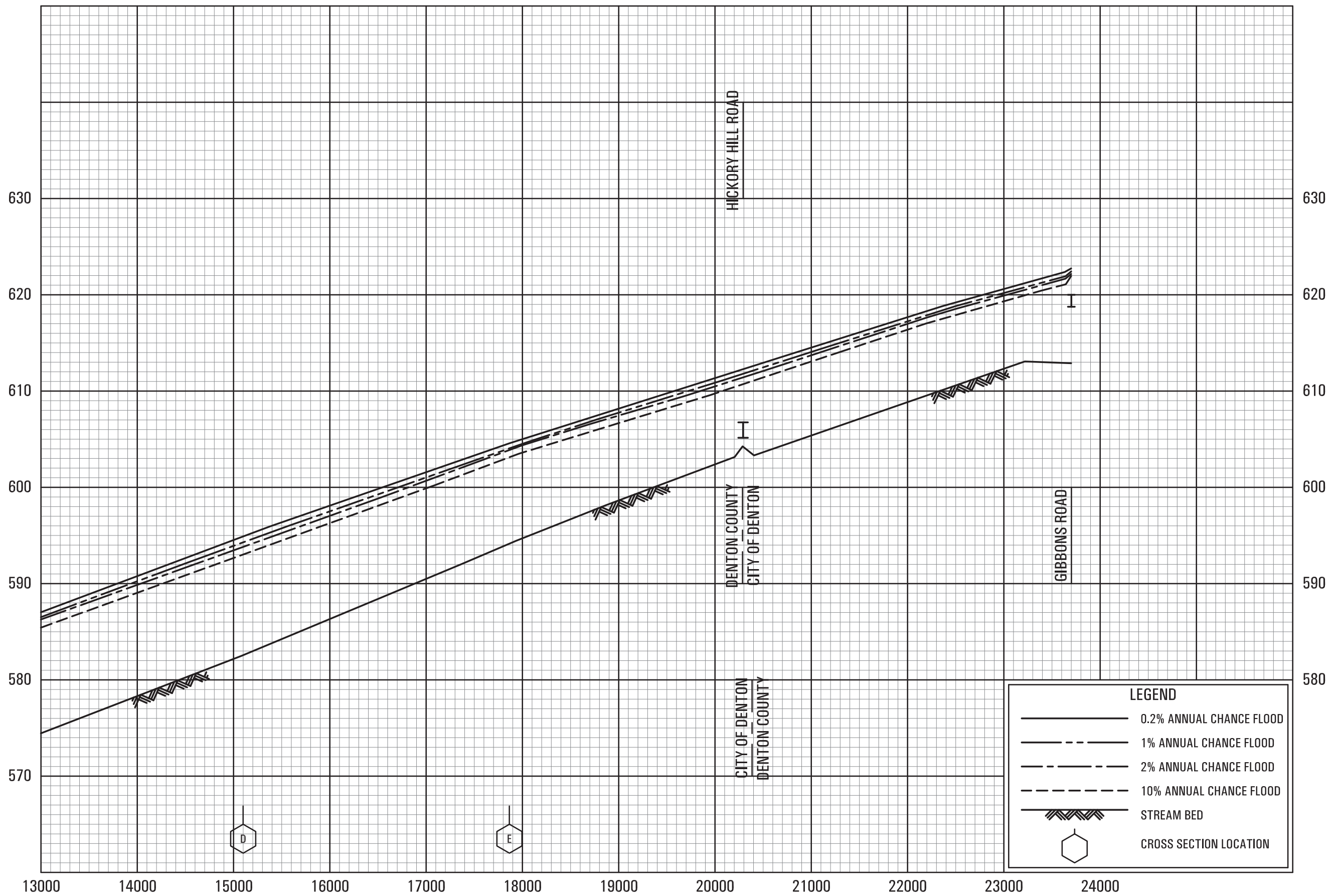
FLOOD PROFILES

ELM FORK TRINITY RIVER WEST SPLIT FLOW AREA

FEDERAL EMERGENCY MANAGEMENT AGENCY
DENTON COUNTY, TX
AND INCORPORATED AREAS



ELEVATION IN FEET (NAVD 88)

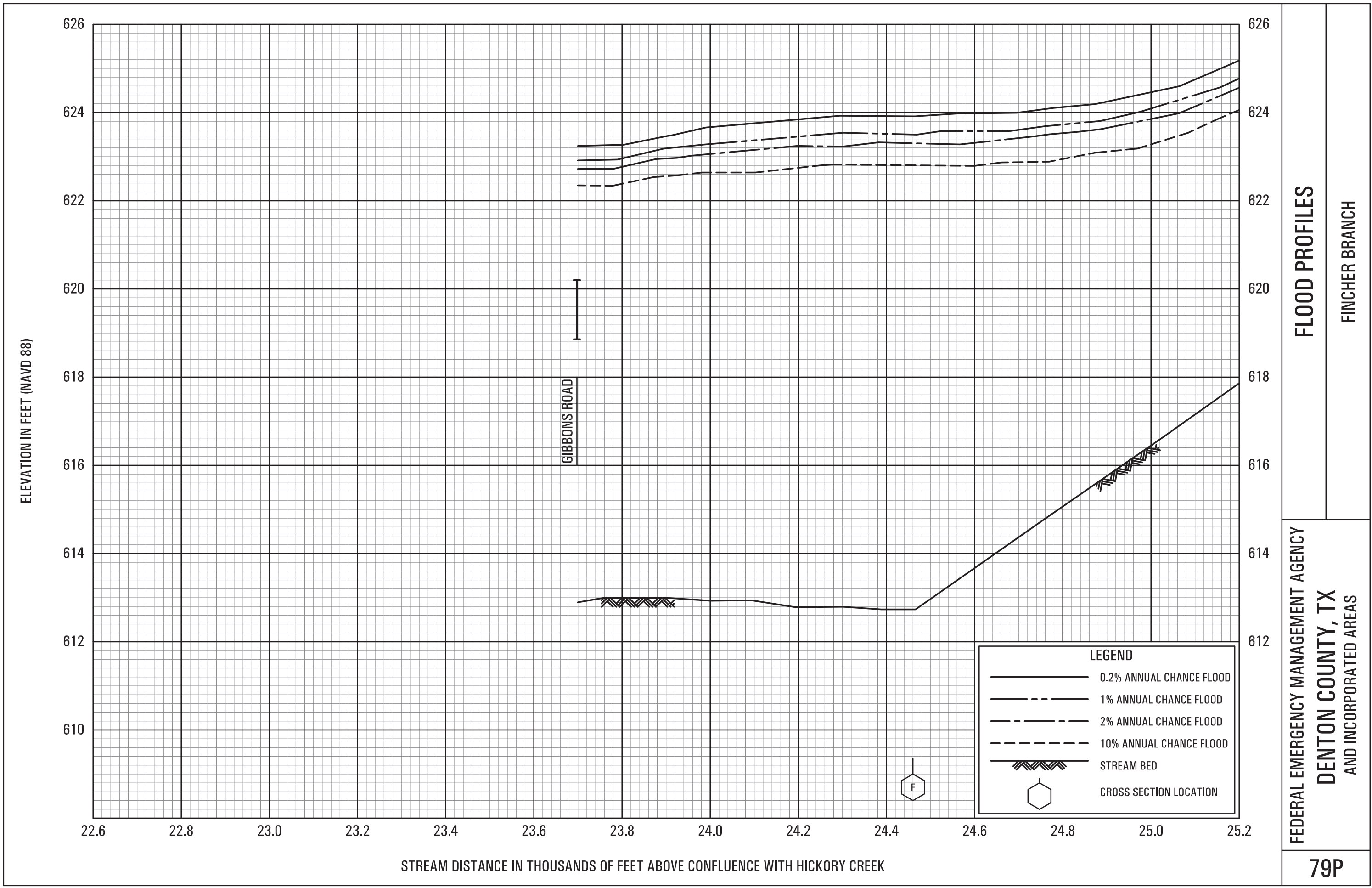


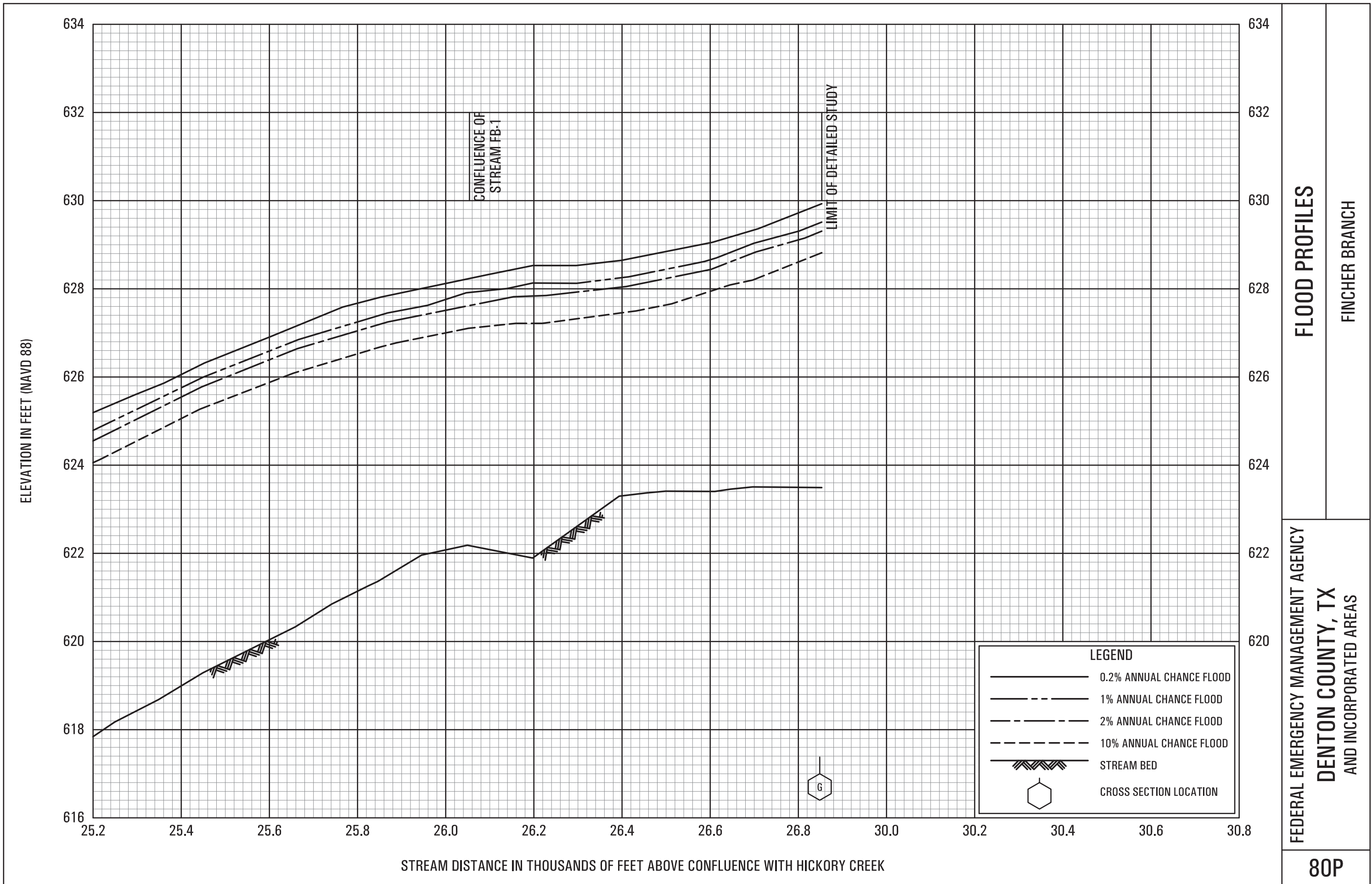
STREAM DISTANCE IN FEET ABOVE CONFLUENCE WITH HICKORY CREEK

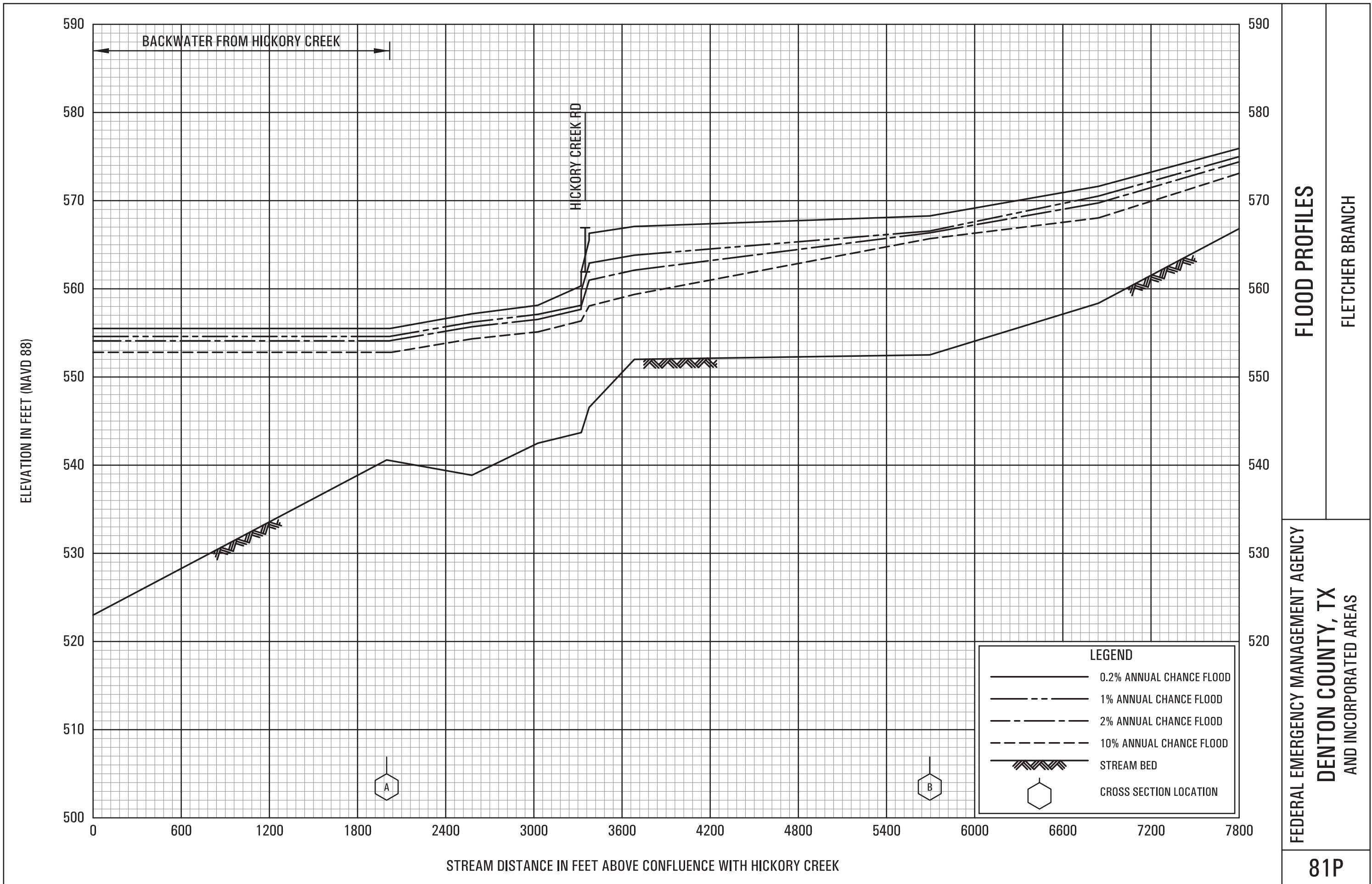
FLOOD PROFILES

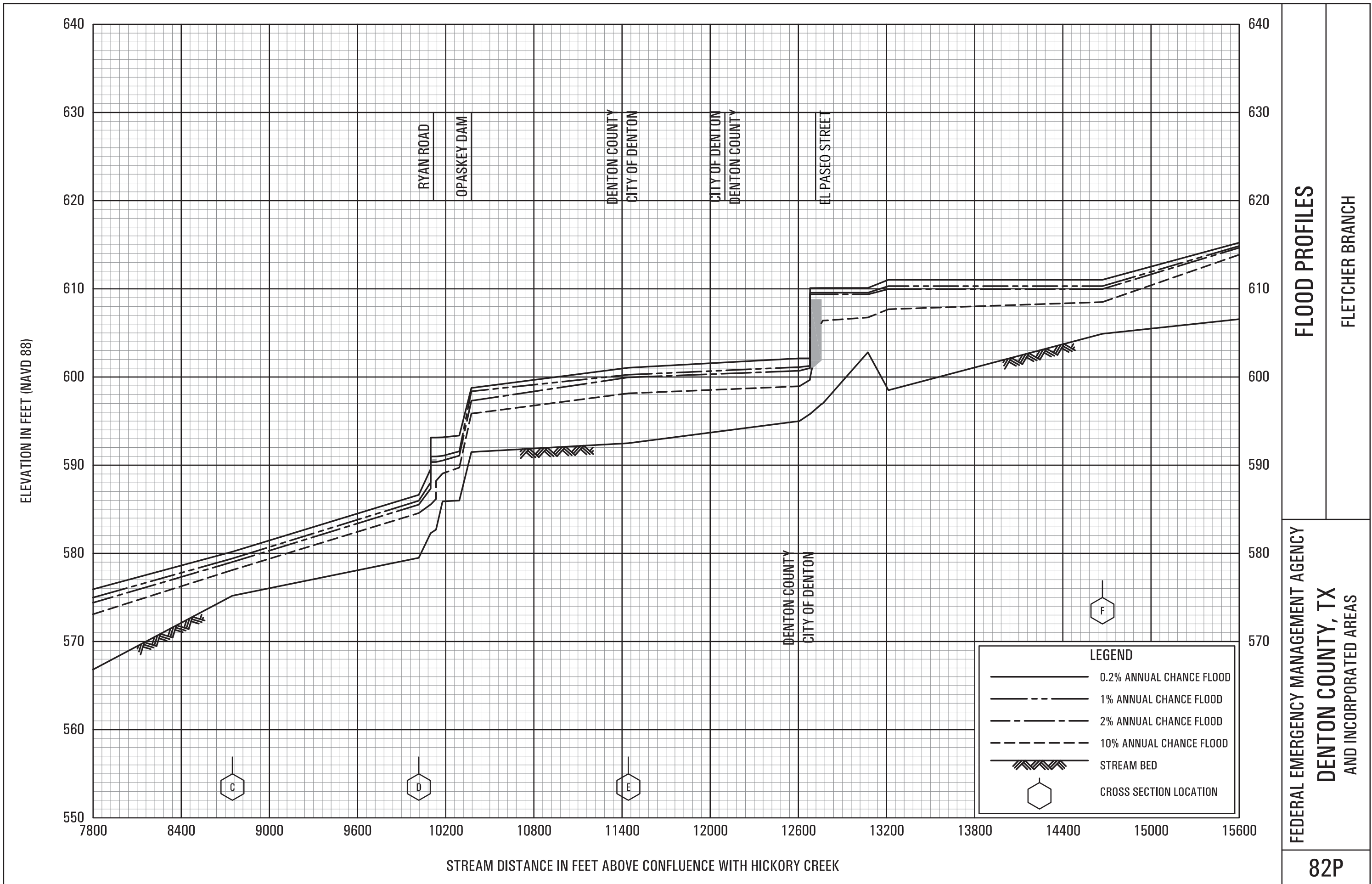
FINCHER BRANCH

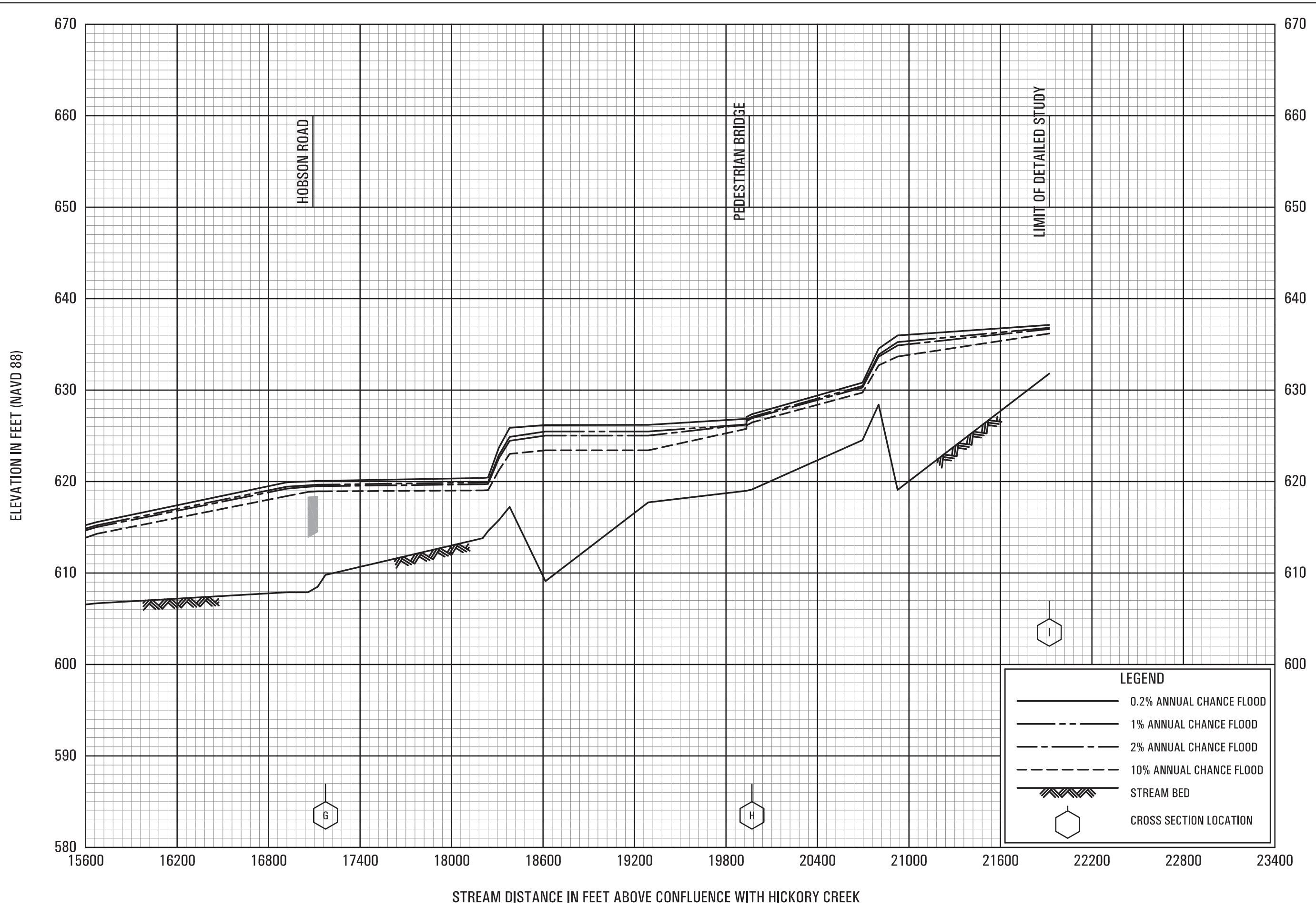
FEDERAL EMERGENCY MANAGEMENT AGENCY
DENTON COUNTY, TX
AND INCORPORATED AREAS

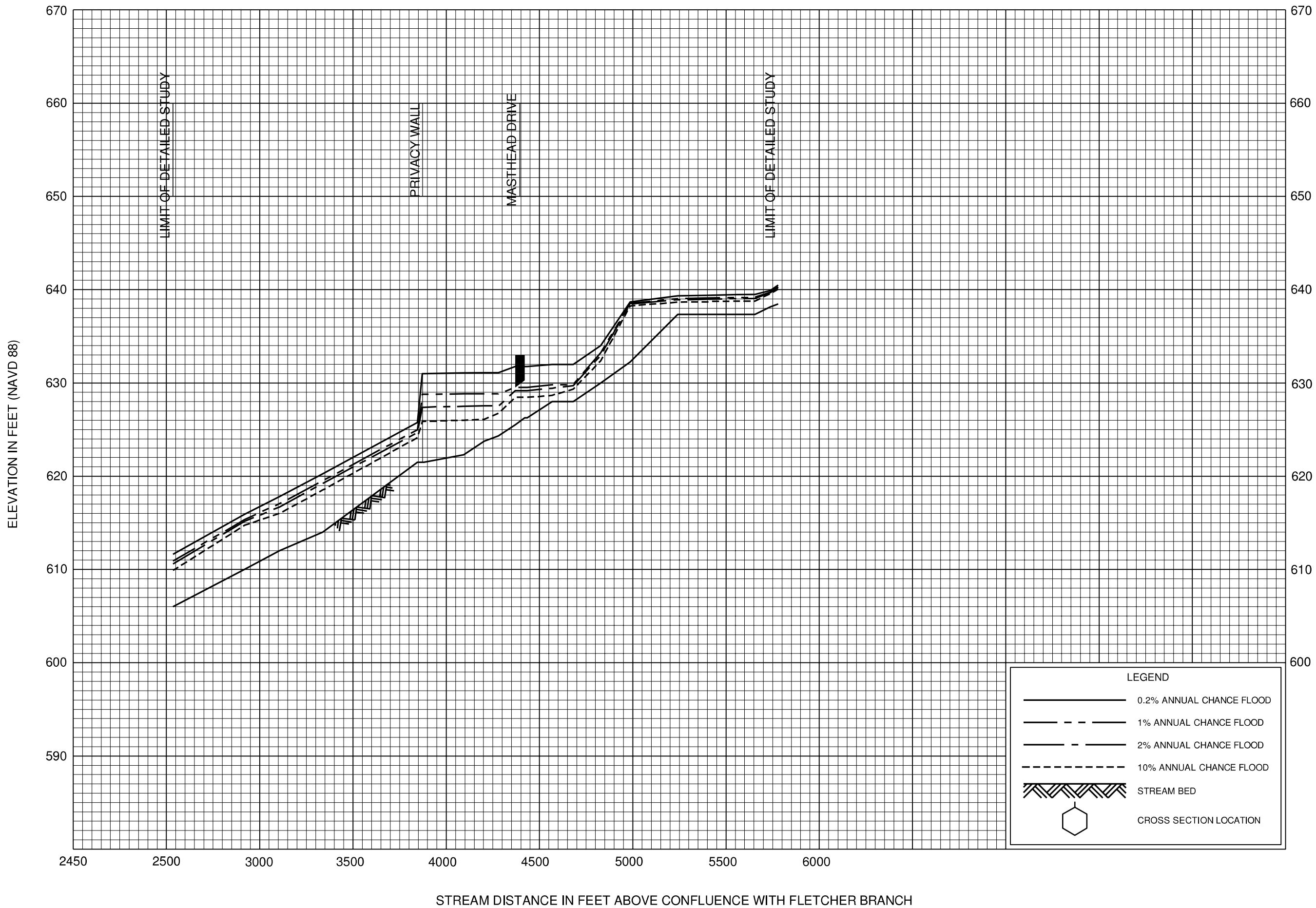










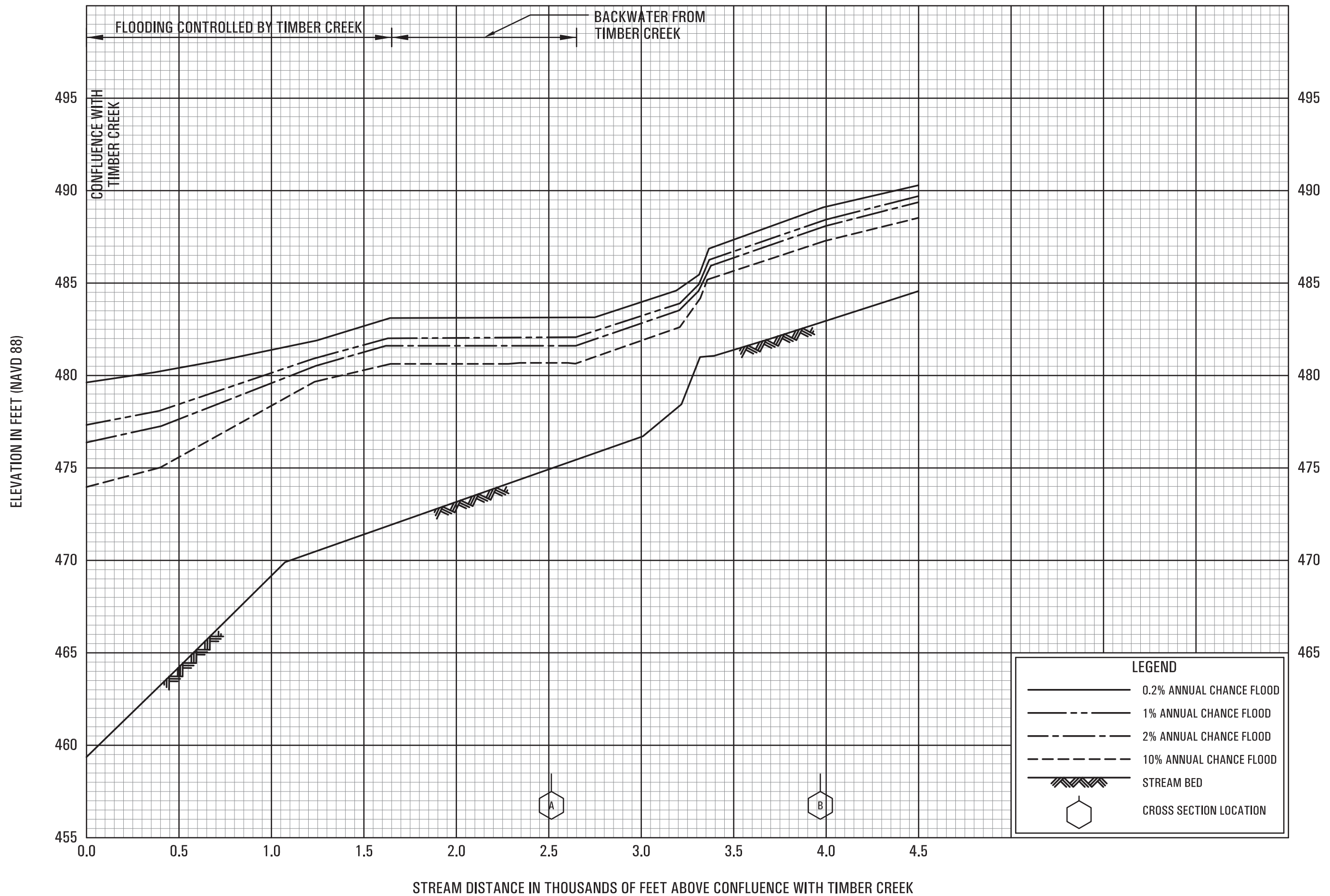


FLOOD PROFILES

FLETCHER BRANCH TRIBUTARY 5

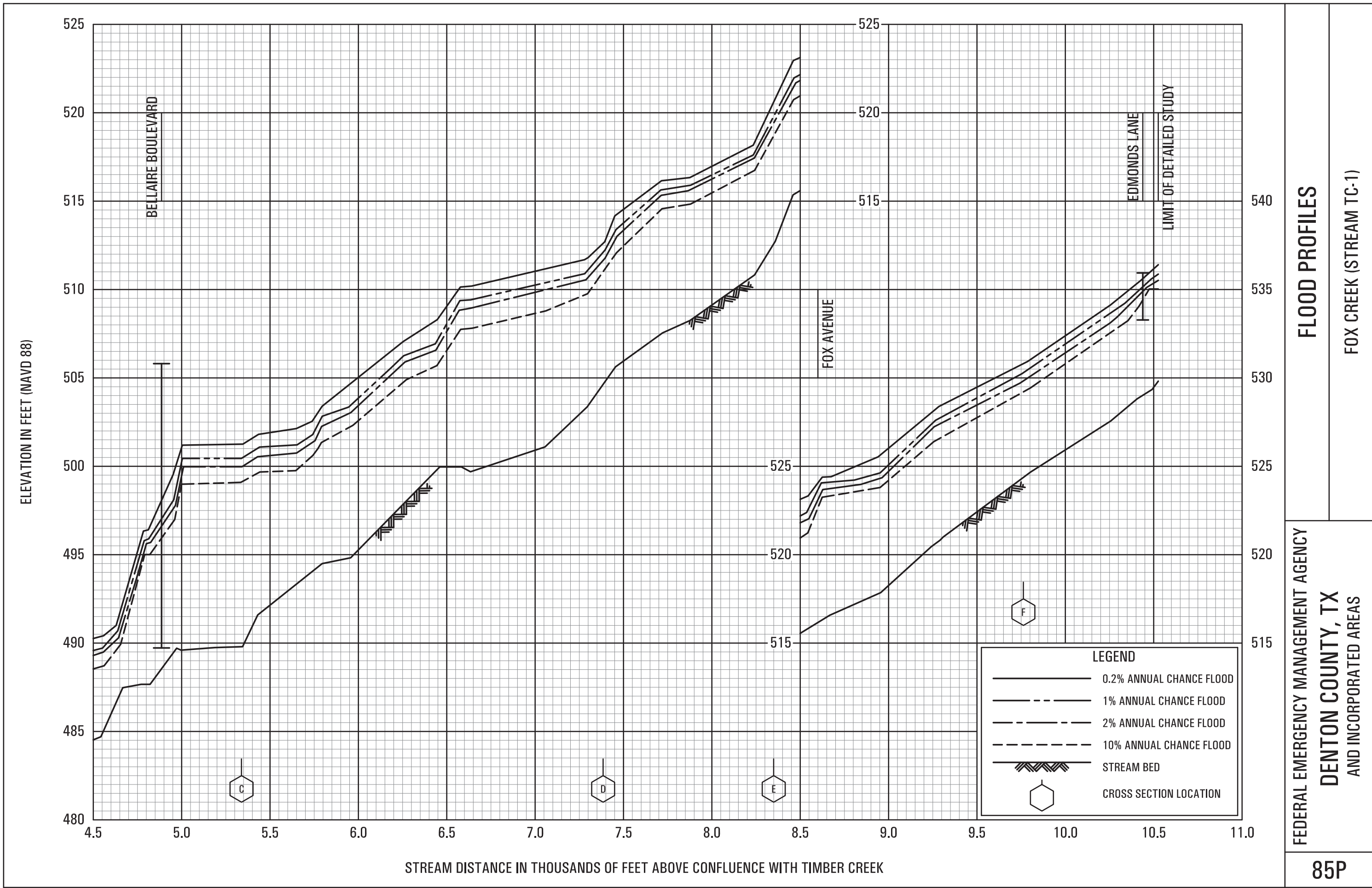
FEDERAL EMERGENCY MANAGEMENT AGENCY

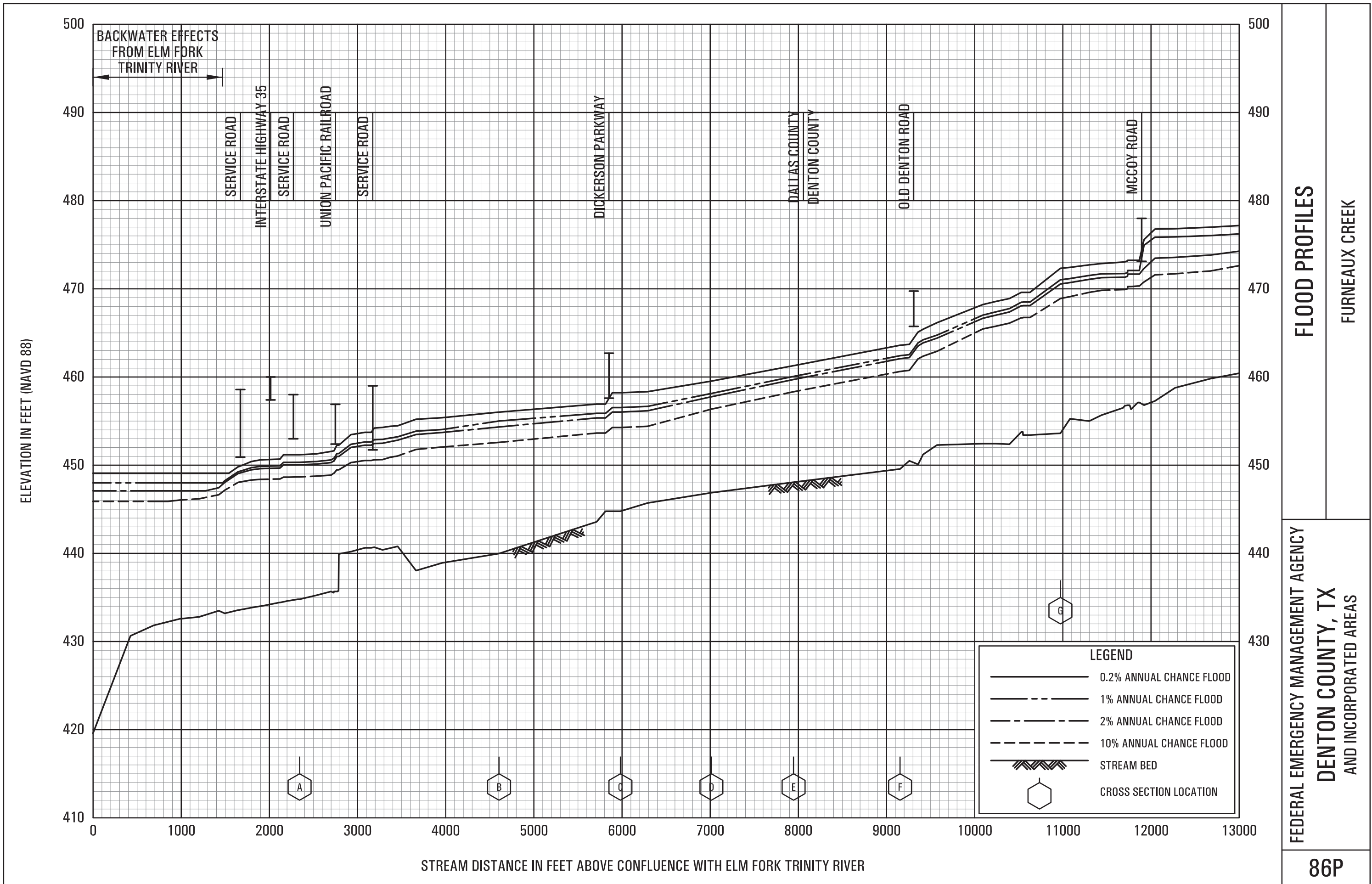
DENTON COUNTY, TX
AND INCORPORATED AREAS

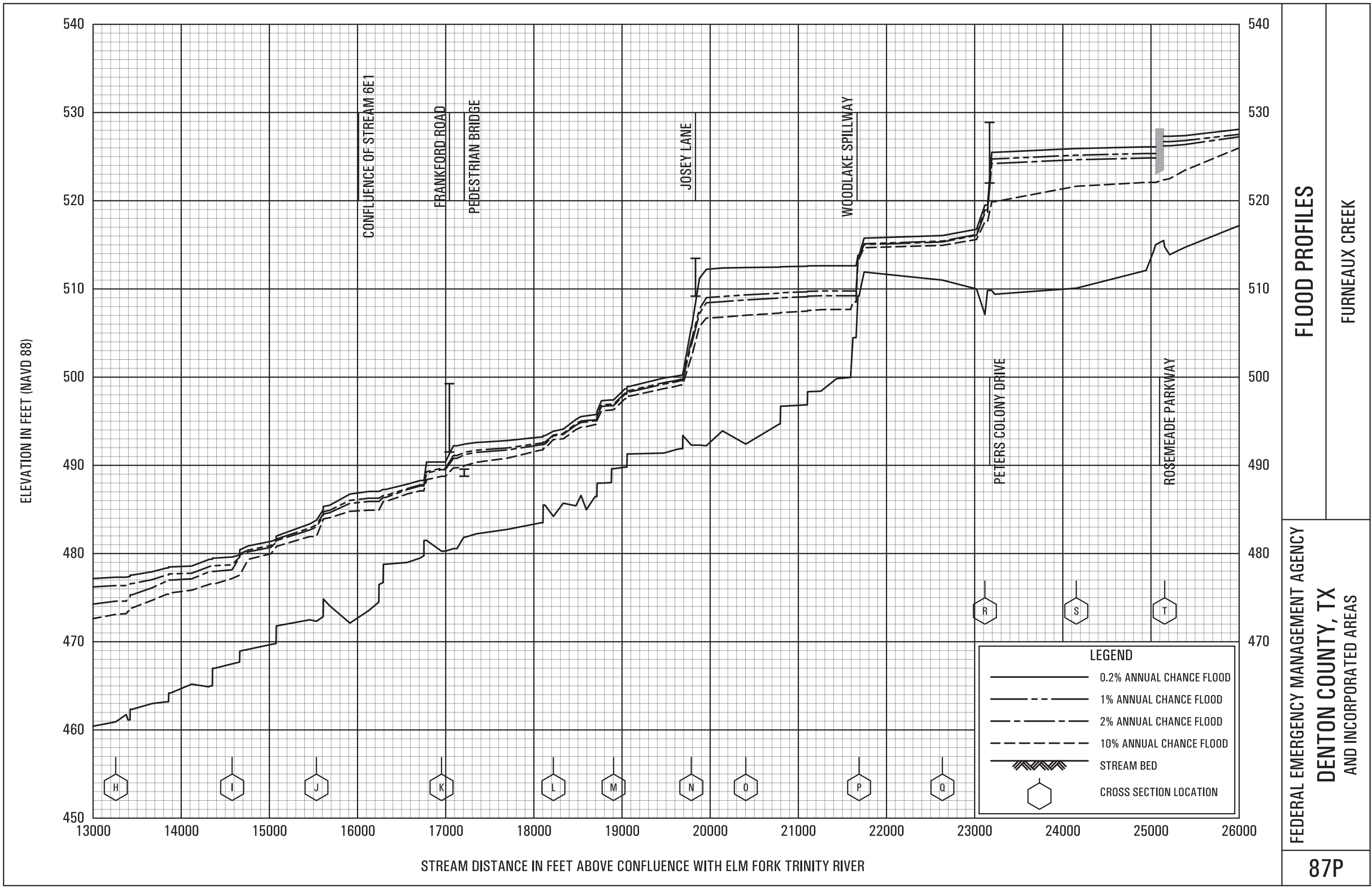


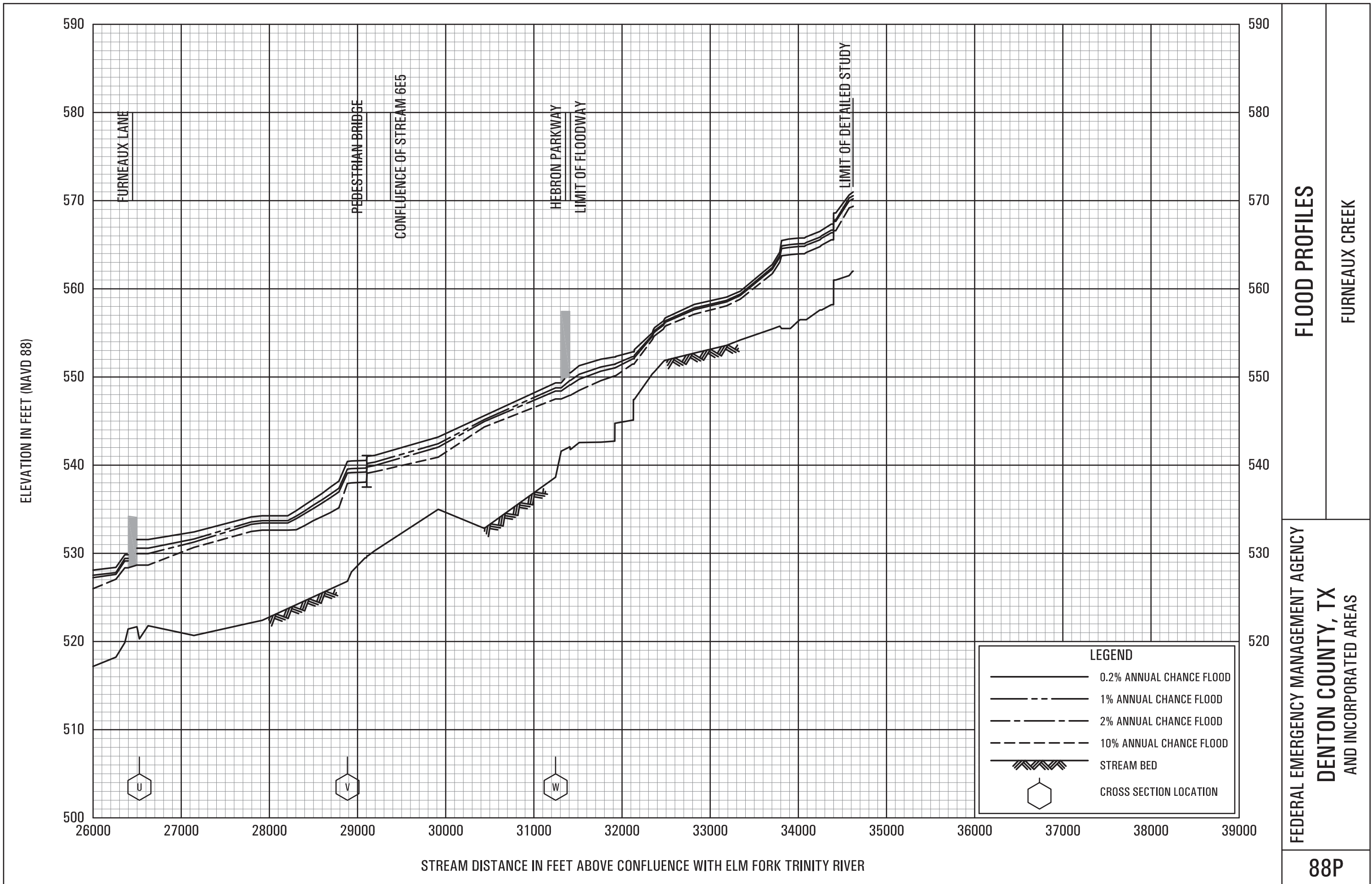
FLOOD PROFILES
FOX CREEK (STREAM TC-1)

FEDERAL EMERGENCY MANAGEMENT AGENCY
DENTON COUNTY, TX
AND INCORPORATED AREAS

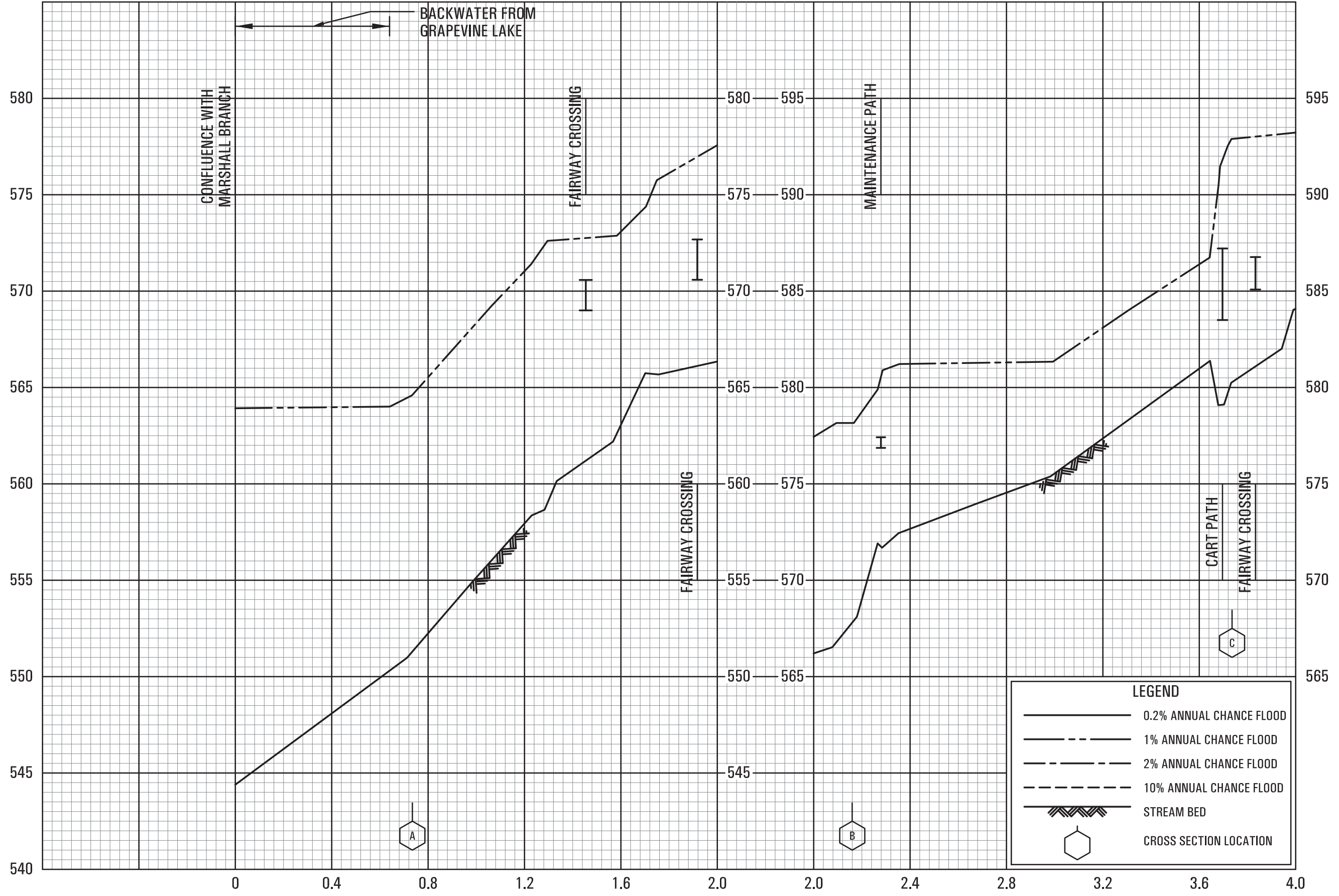








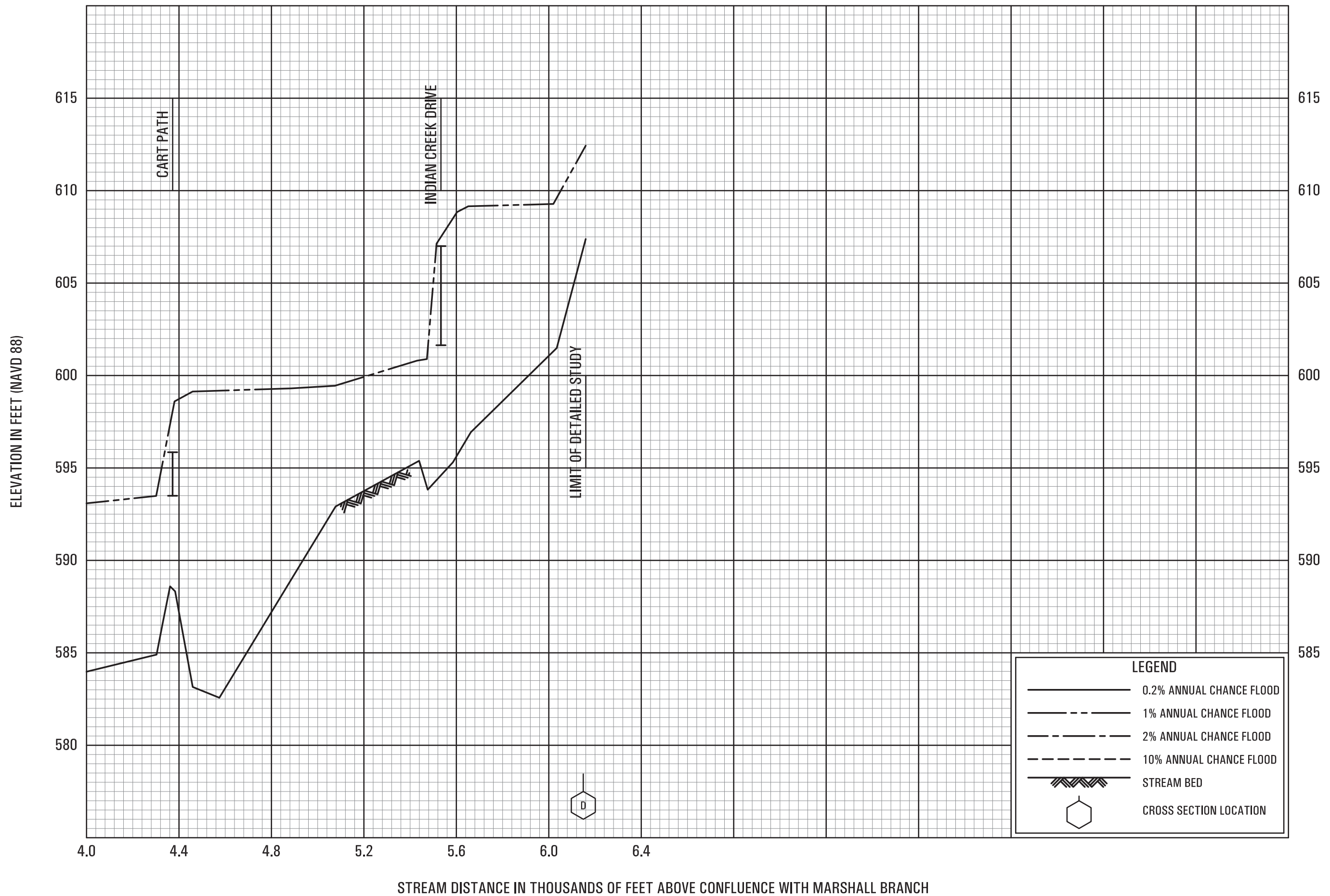
ELEVATION IN FEET (NAVD 88)



STREAM DISTANCE IN THOUSANDS OF FEET ABOVE CONFLUENCE WITH MARSHALL BRANCH

FLOOD PROFILES
GOLF COURSE CREEK

FEDERAL EMERGENCY MANAGEMENT AGENCY
DENTON COUNTY, TX
 AND INCORPORATED AREAS

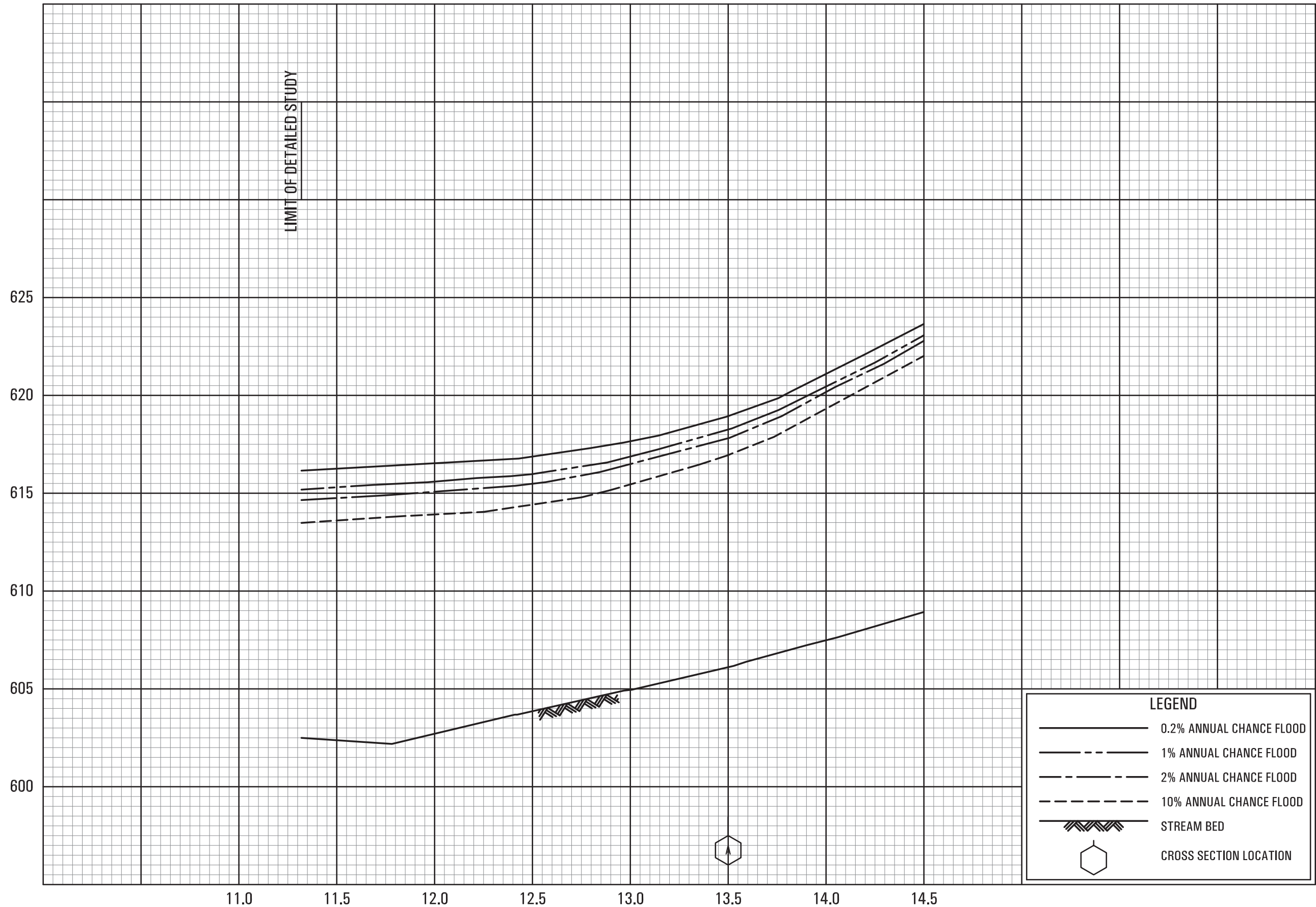


FLOOD PROFILES

GOLF COURSE CREEK

**FEDERAL EMERGENCY MANAGEMENT AGENCY
DENTON COUNTY, TX
AND INCORPORATED AREAS**

ELEVATION IN FEET (NAVD 88)



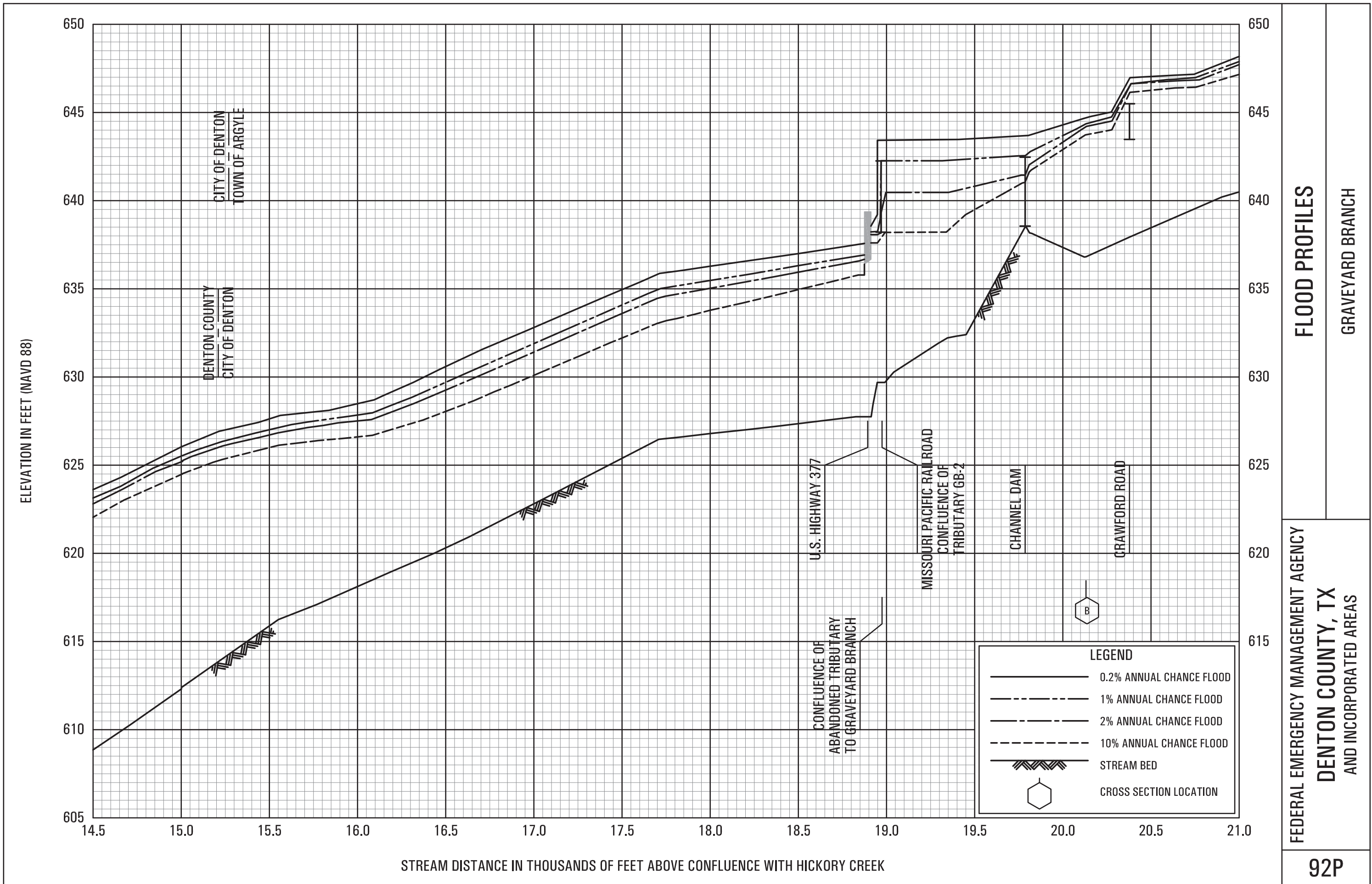
LIMIT OF DETAILED STUDY

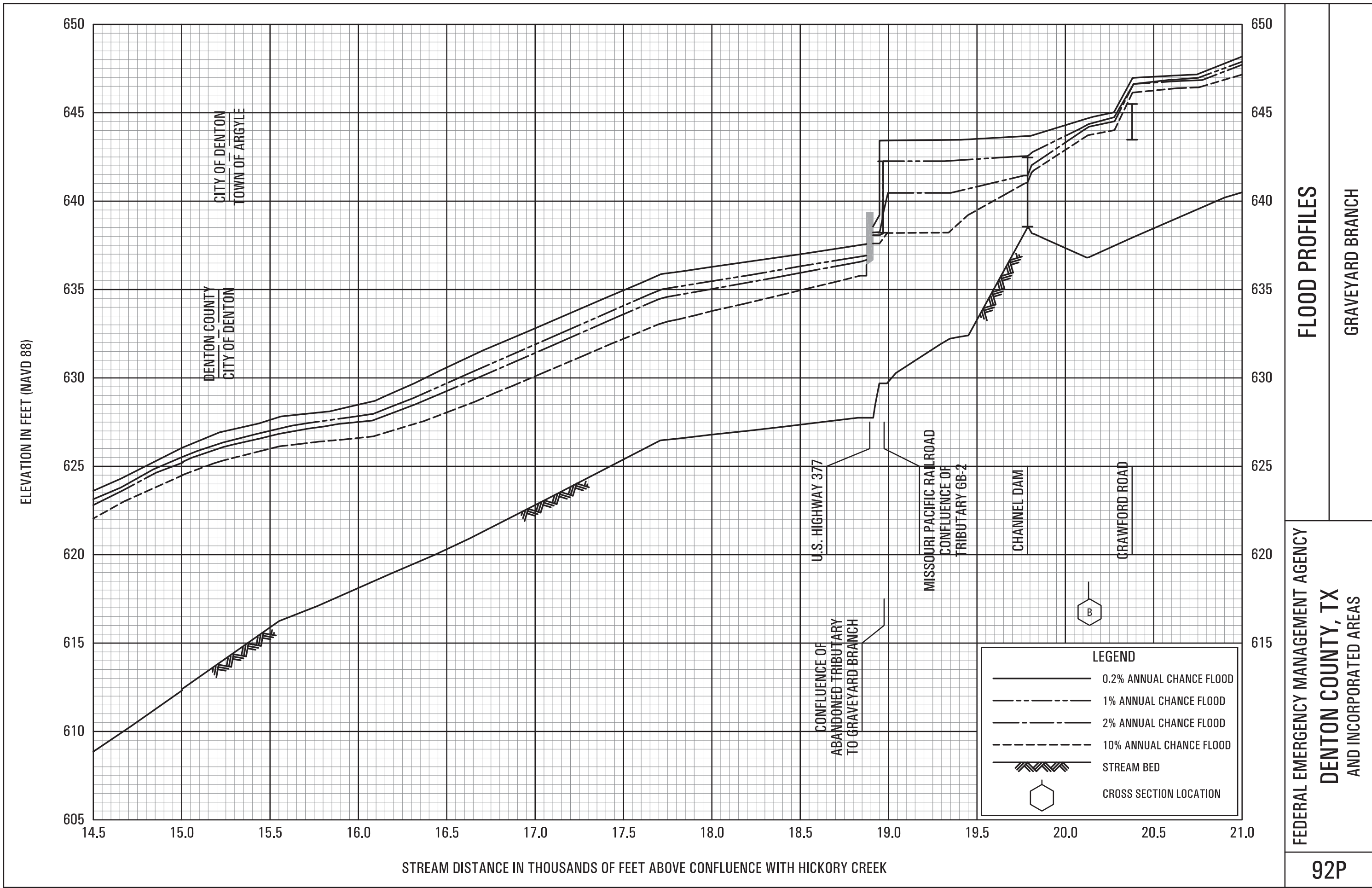
FLOOD PROFILES

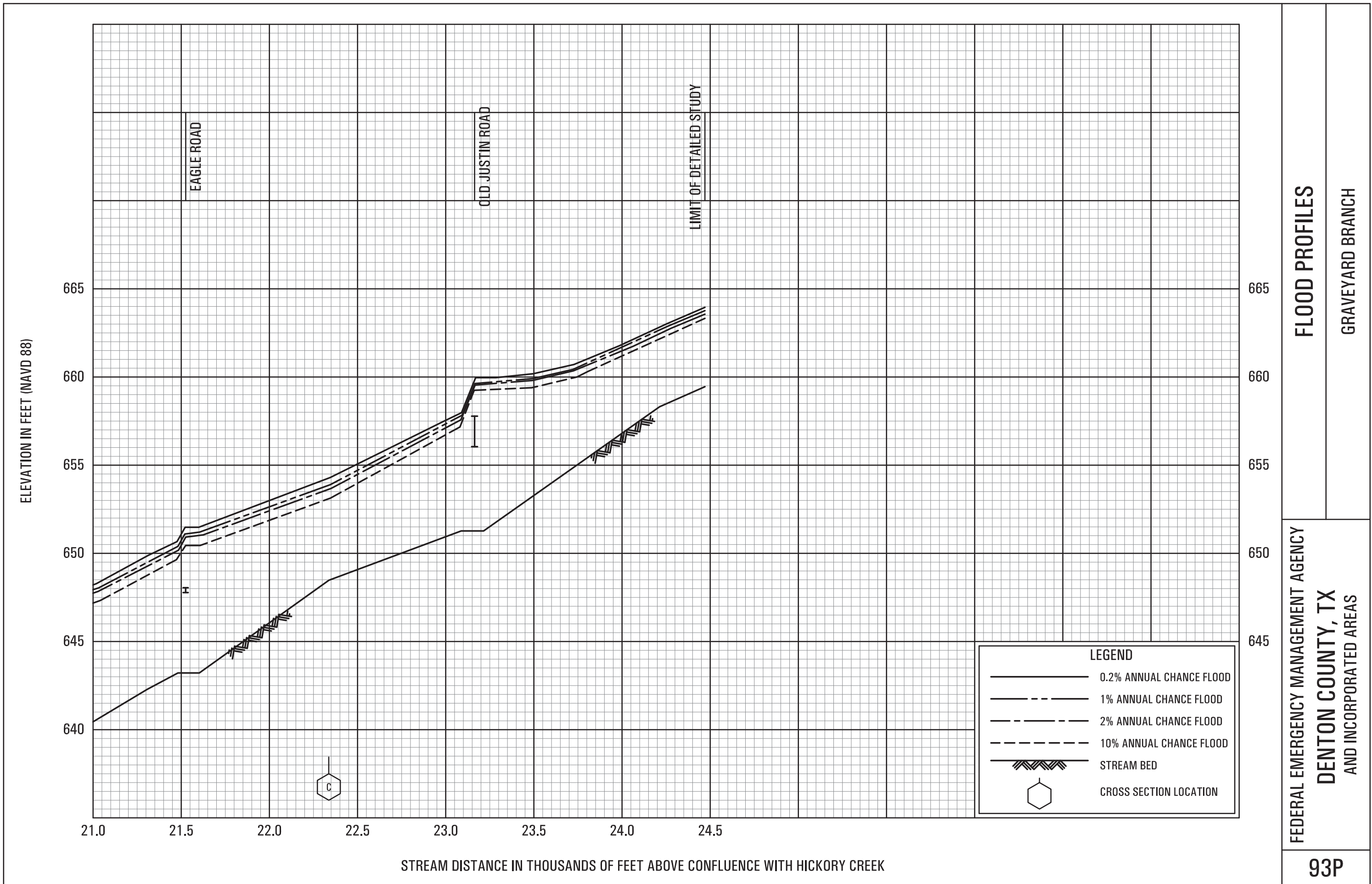
GRAVEYARD BRANCH

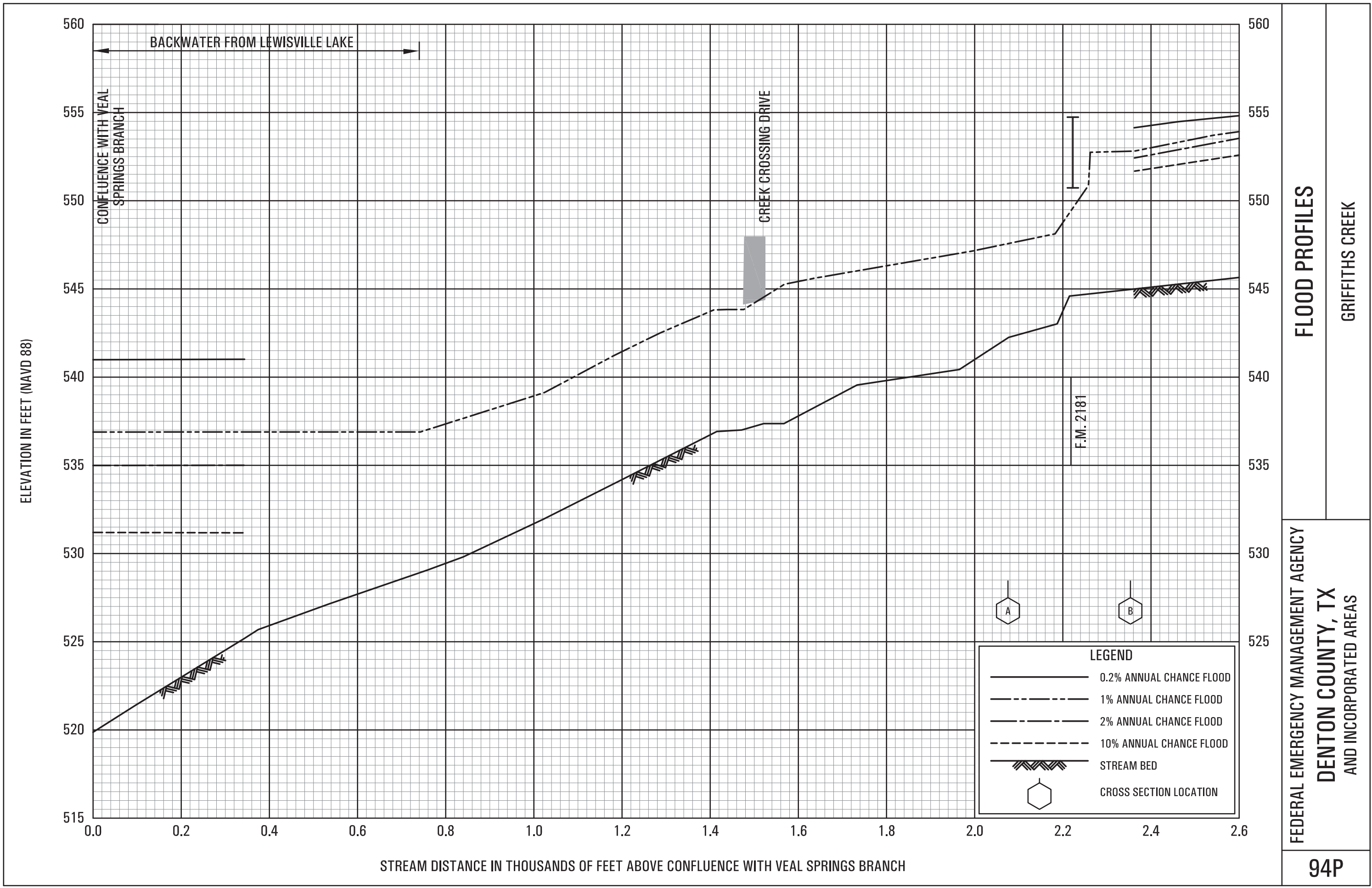
FEDERAL EMERGENCY MANAGEMENT AGENCY
DENTON COUNTY, TX
AND INCORPORATED AREAS

91P

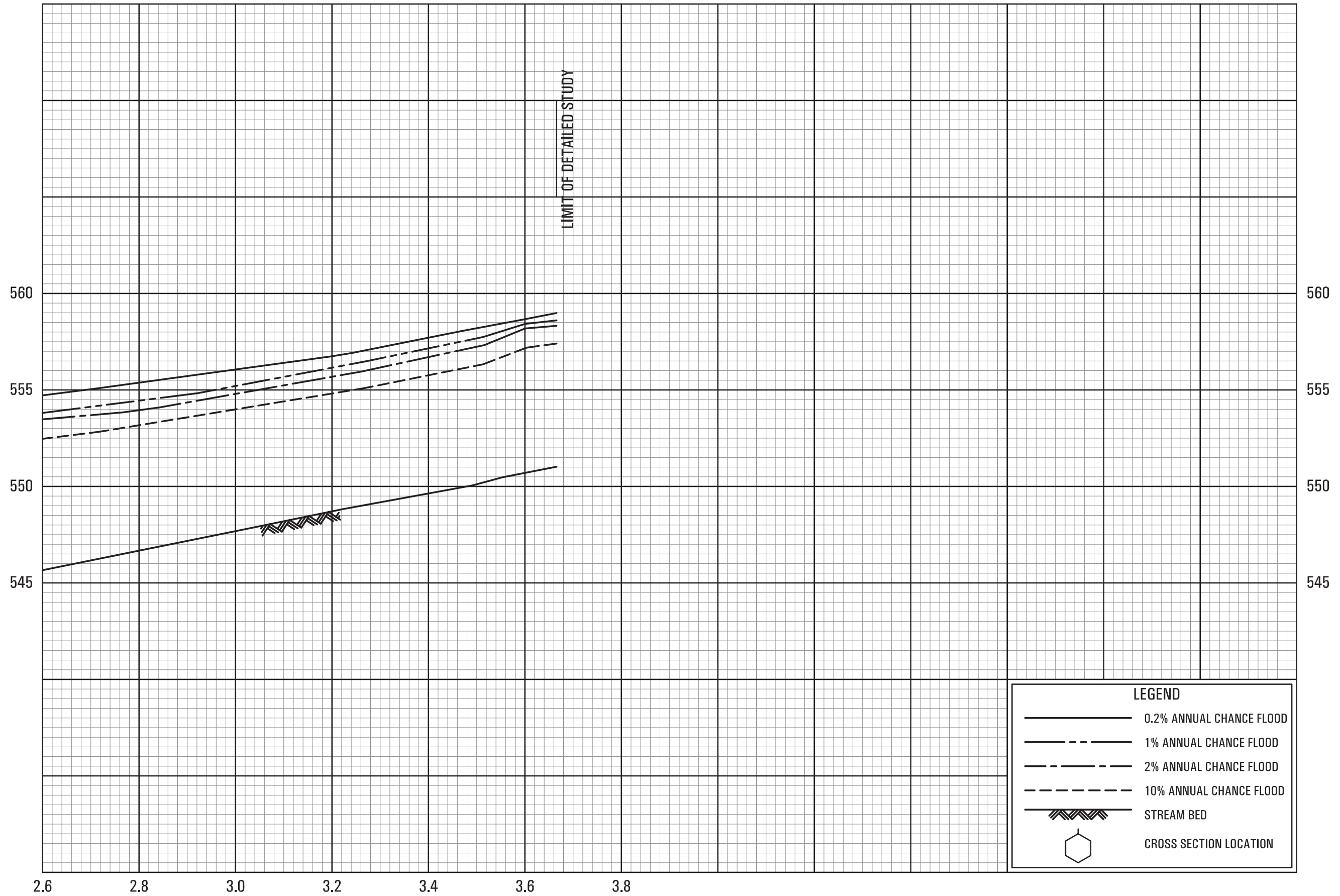








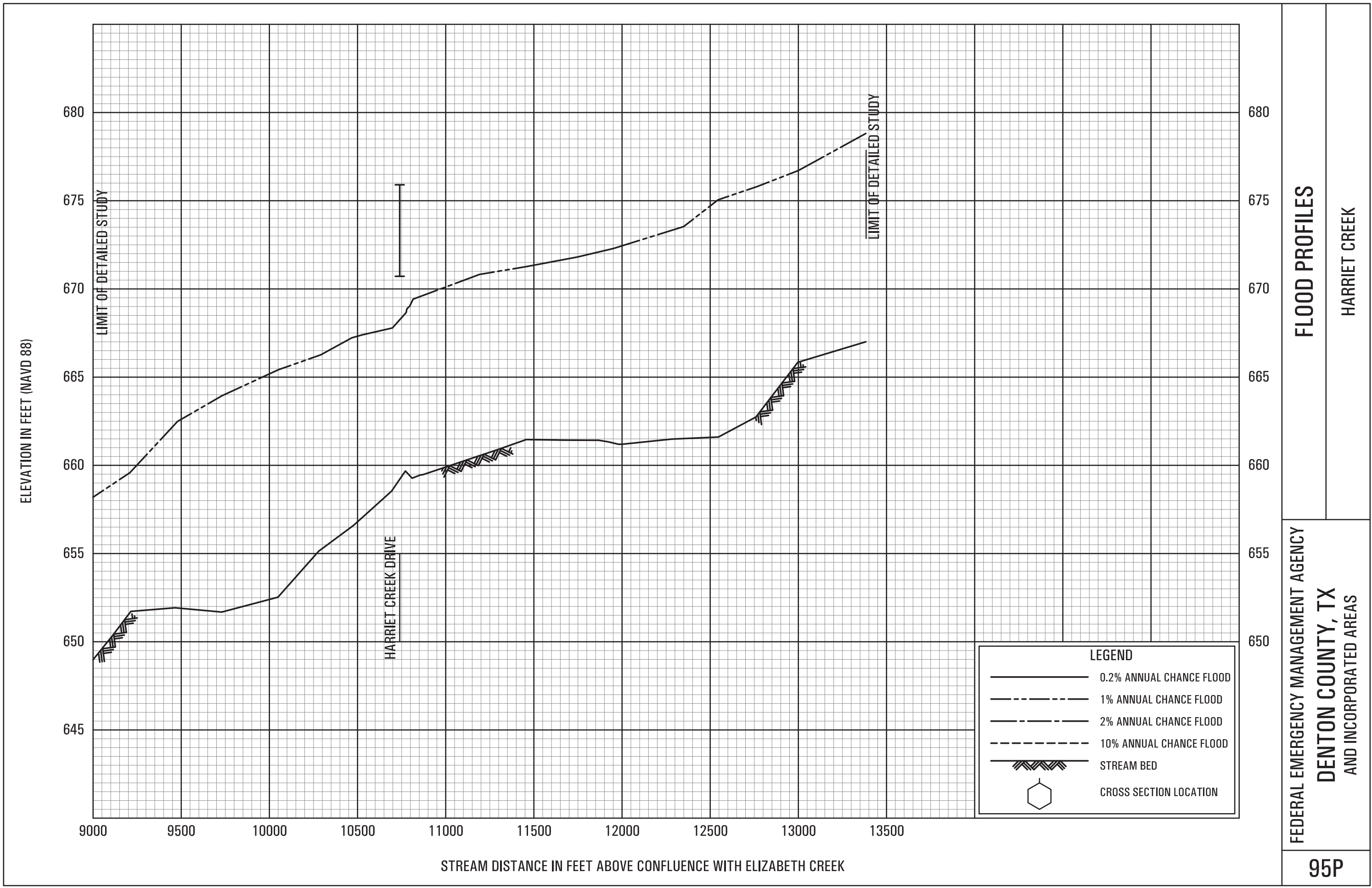
ELEVATION IN FEET (NAVD 88)

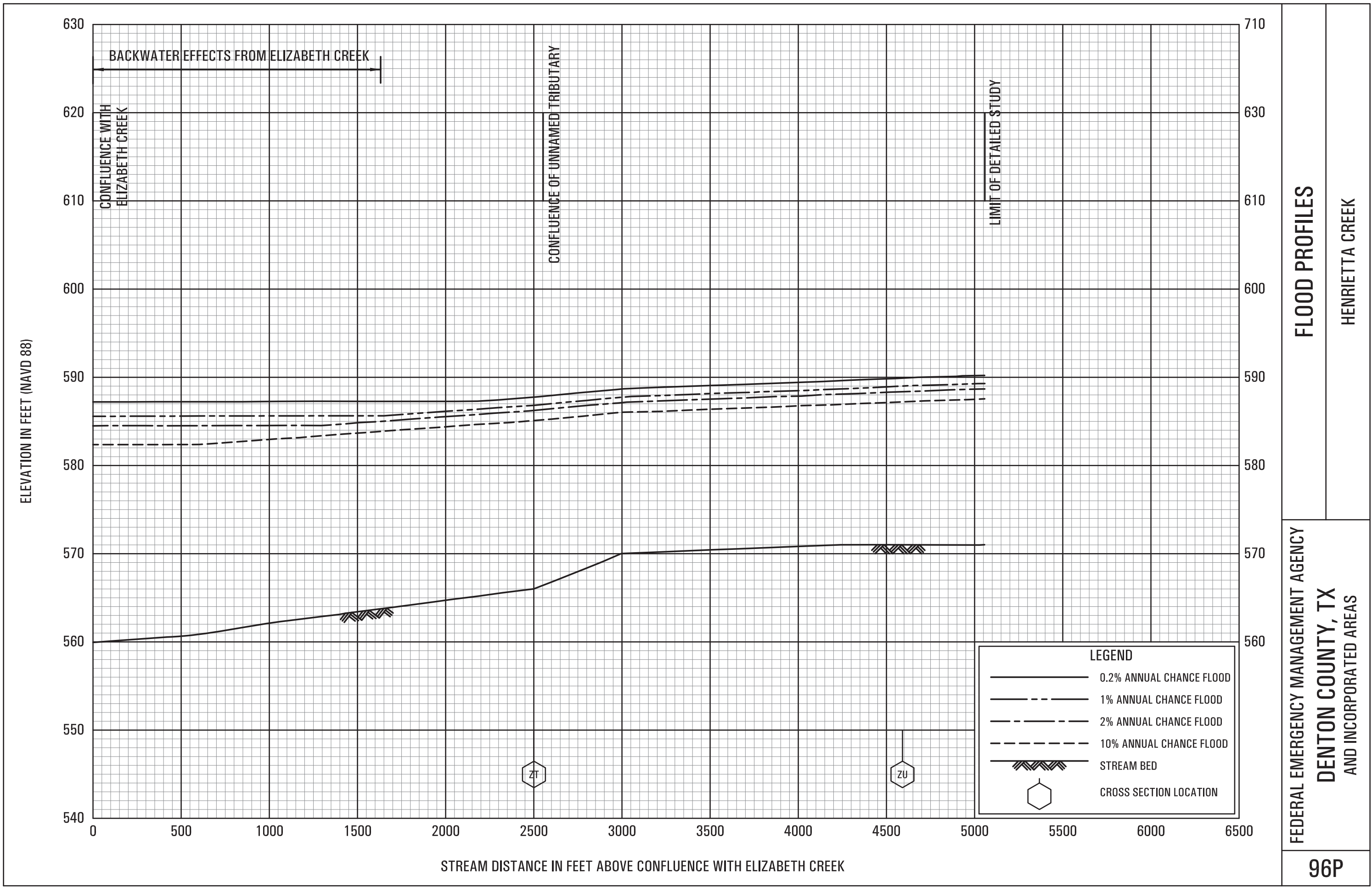


FLOOD PROFILES

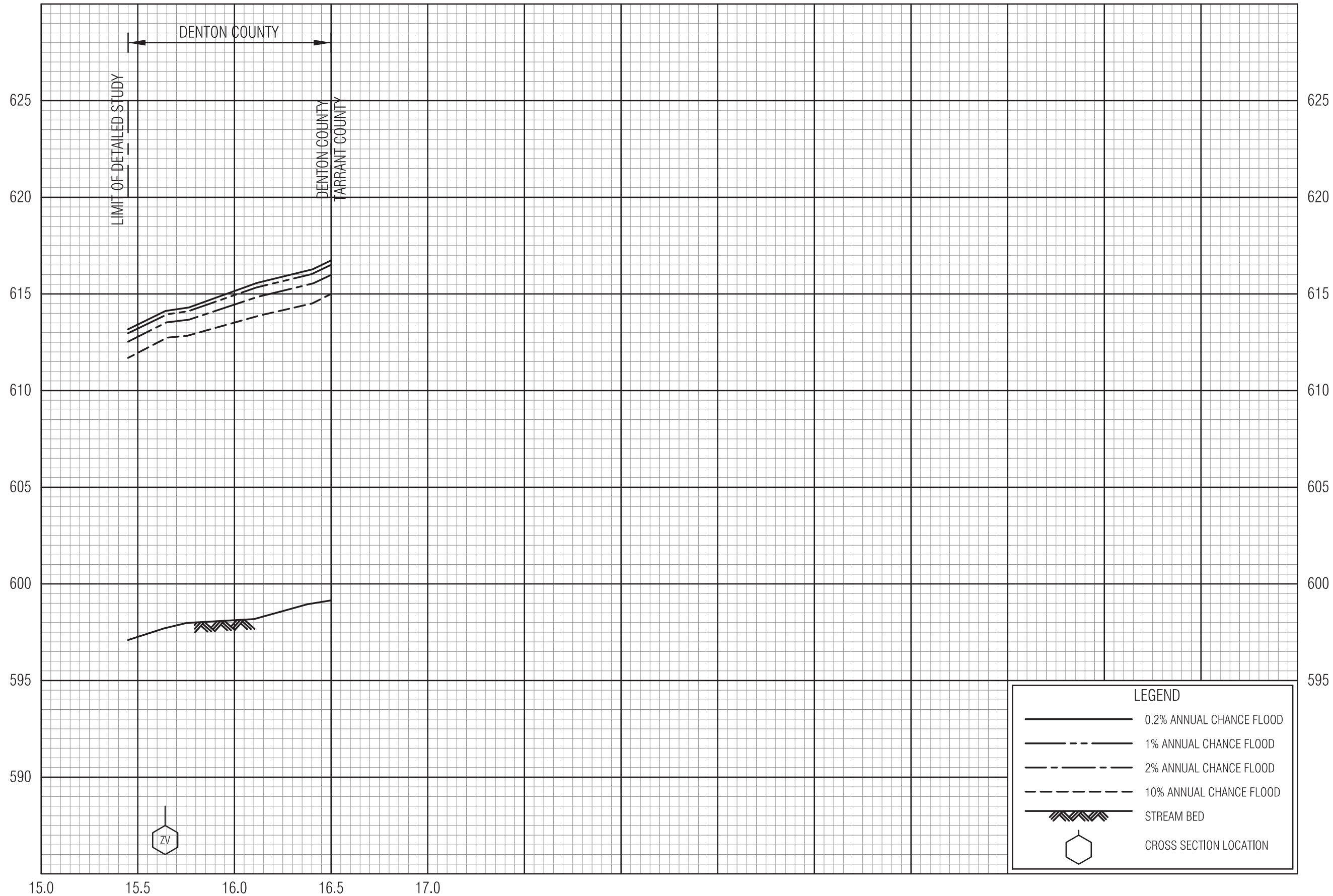
GRIFFITHS CREEK

FEDERAL EMERGENCY MANAGEMENT AGENCY
DENTON COUNTY, TX
AND INCORPORATED AREAS





ELEVATION IN FEET (NAVD 88)

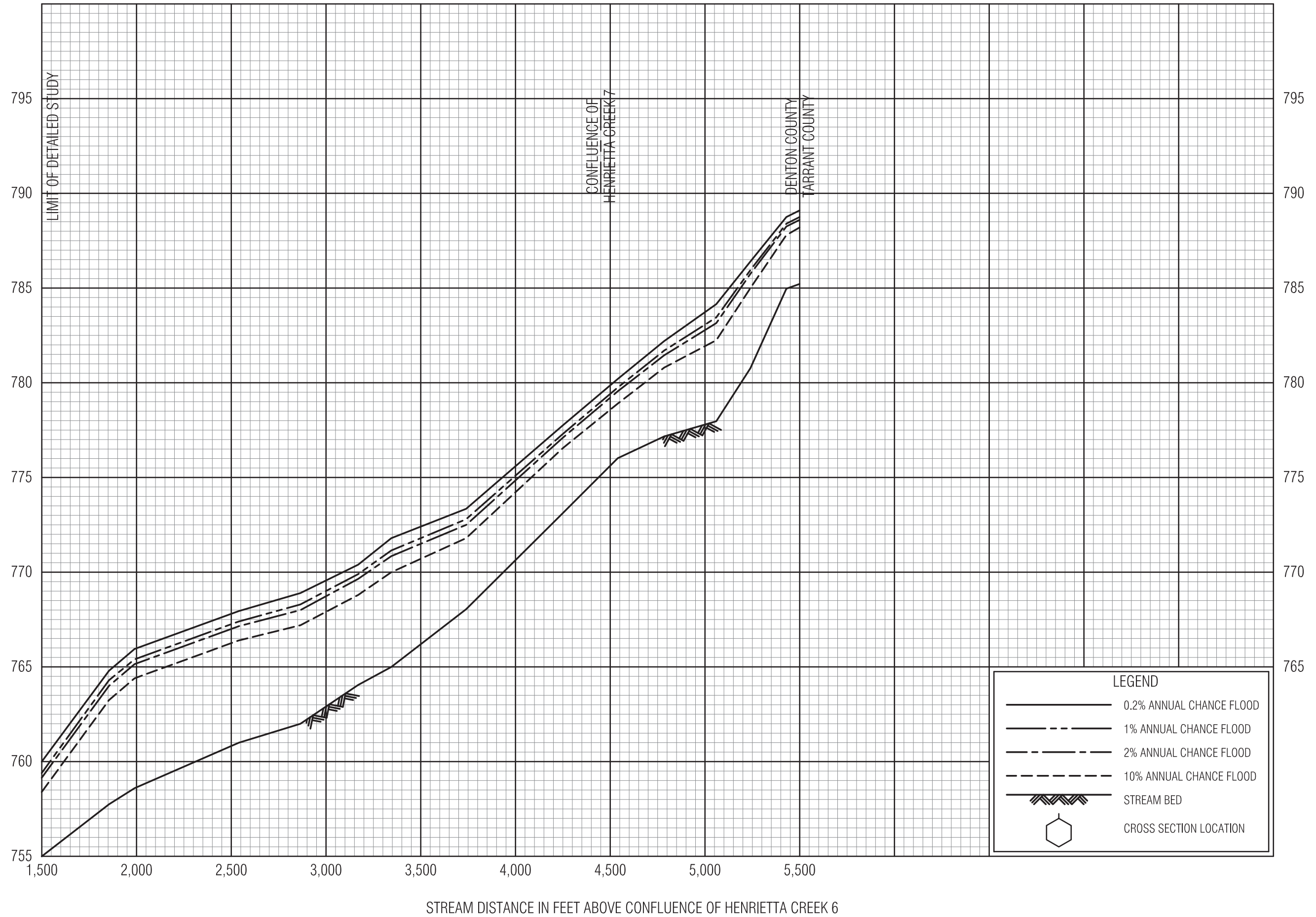


FLOOD PROFILES

HENRIETTA CREEK

FEDERAL EMERGENCY MANAGEMENT AGENCY
DENTON COUNTY, TX
AND INCORPORATED AREAS

ELEVATION IN FEET (NAVD 88)

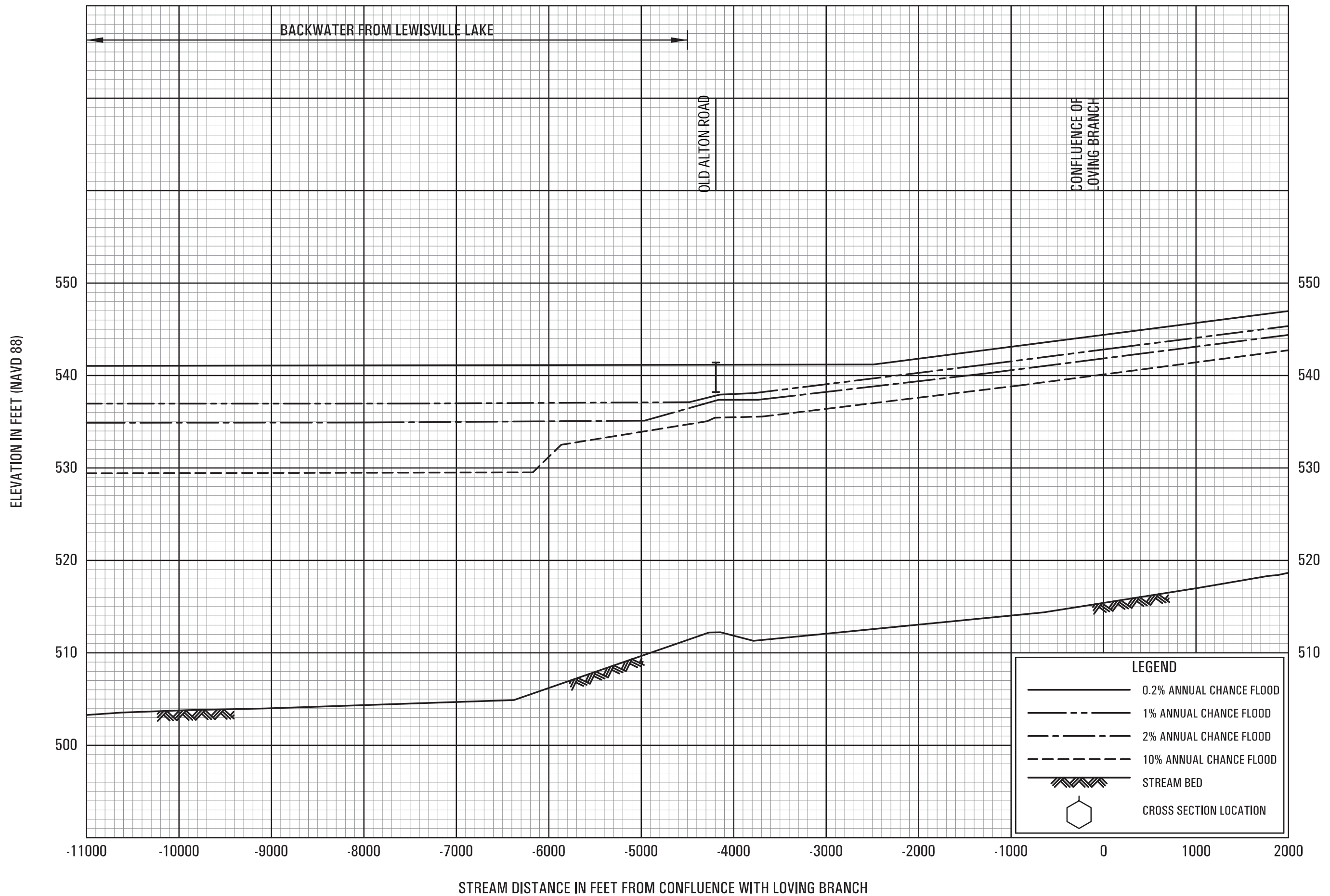


FLOOD PROFILES

HENRIETTA CREEK

FEDERAL EMERGENCY MANAGEMENT AGENCY
DENTON COUNTY, TX
AND INCORPORATED AREAS

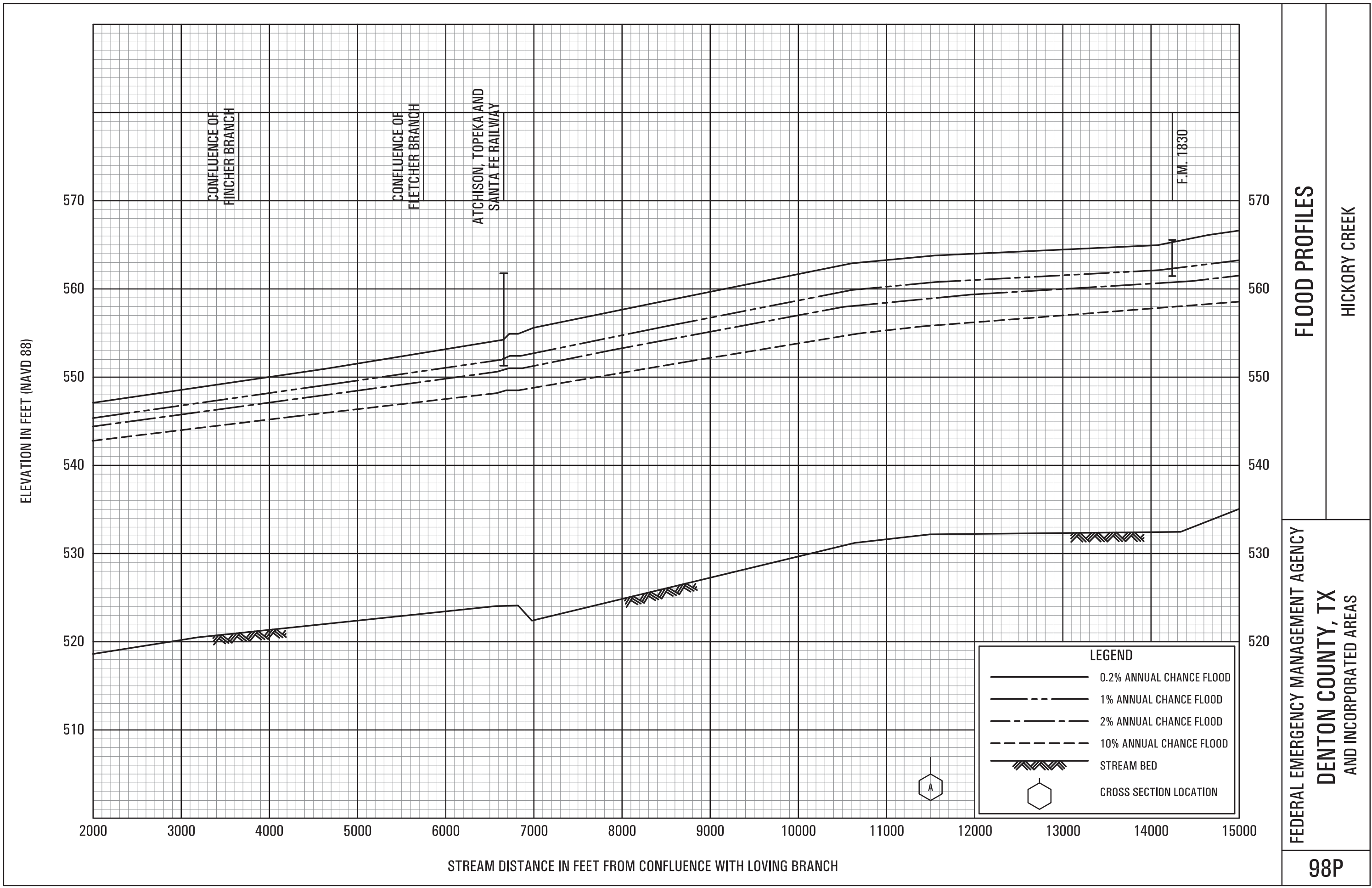
96P(b)

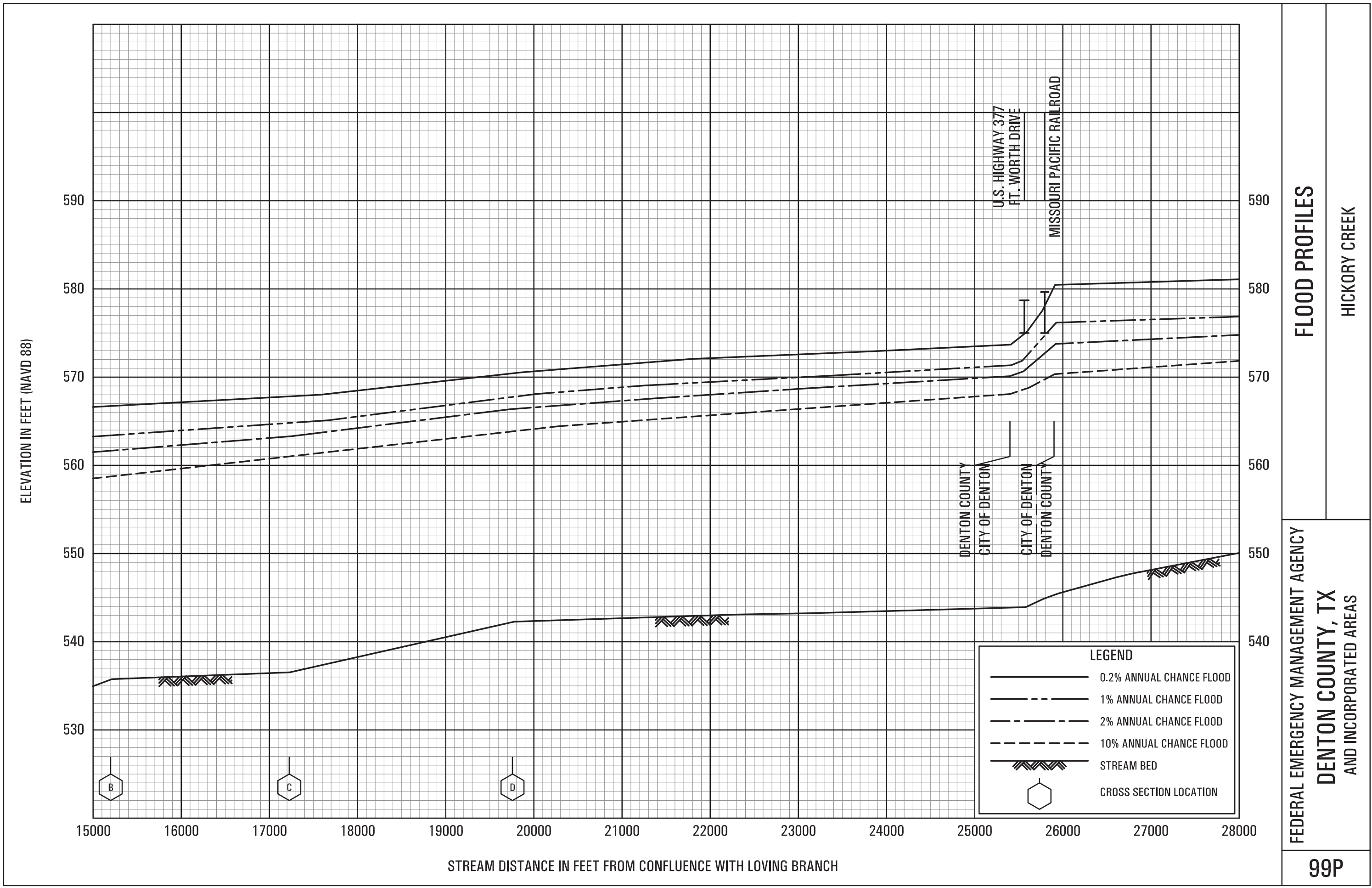


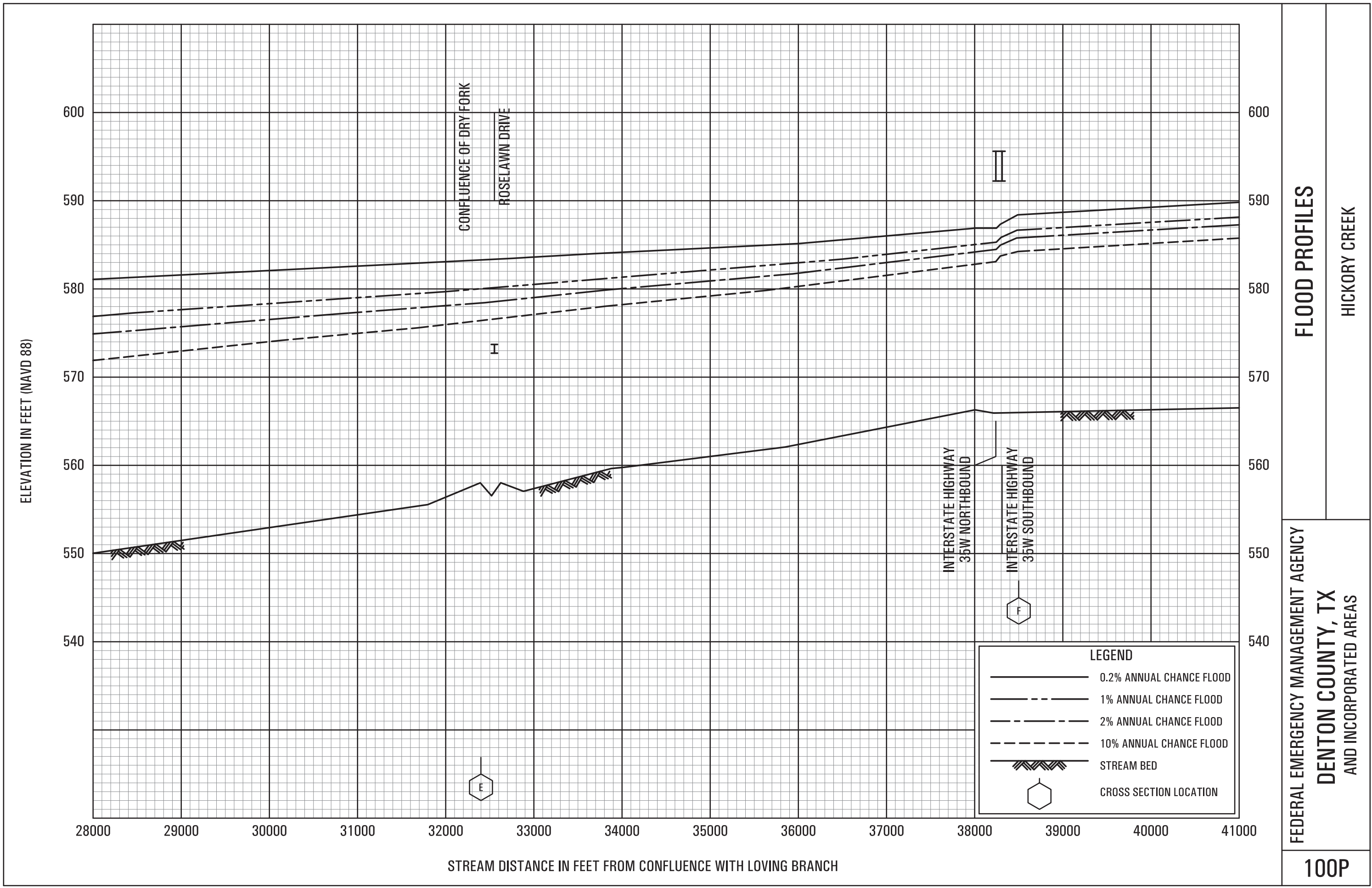
FLOOD PROFILES

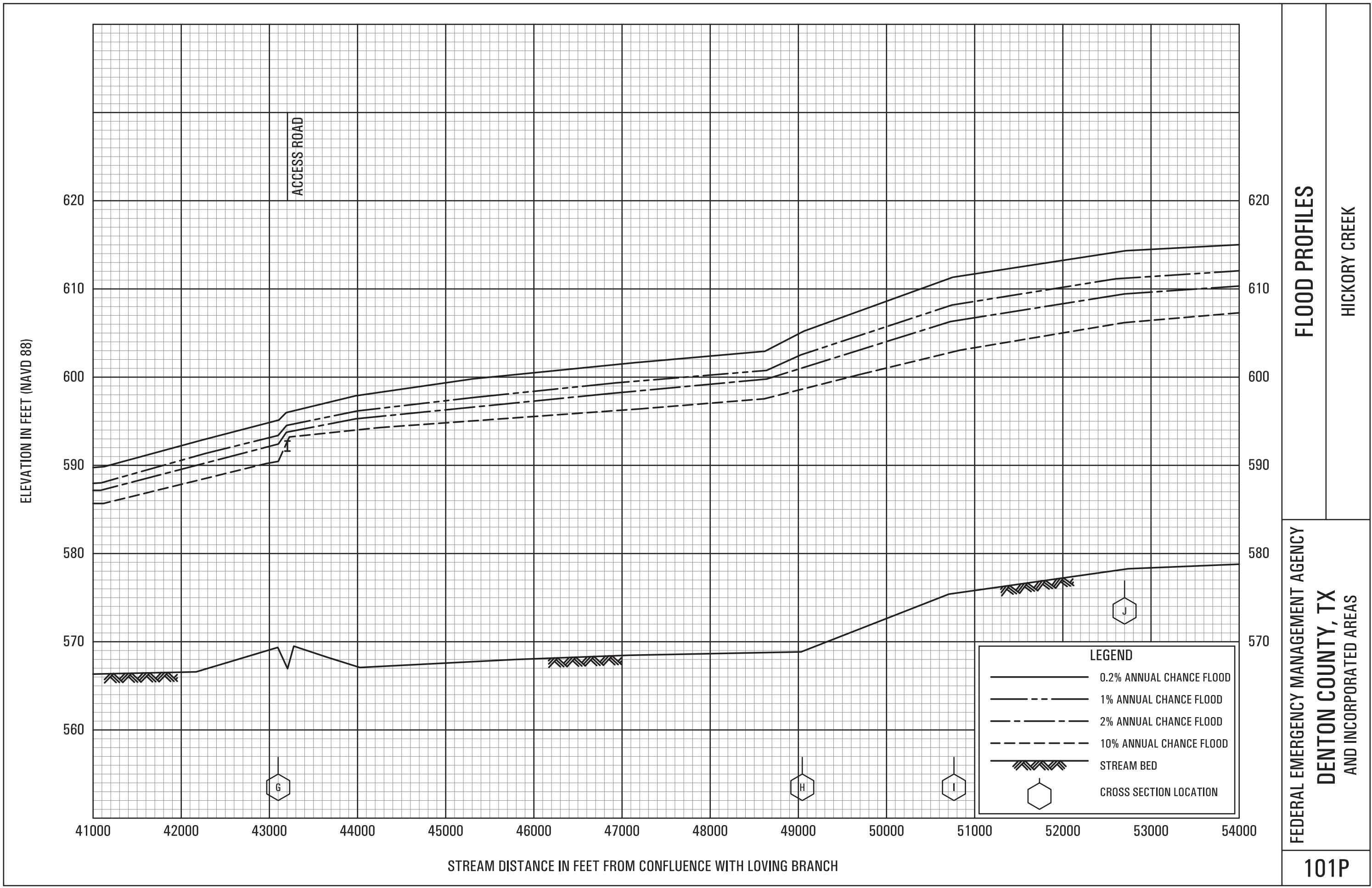
HICKORY CREEK

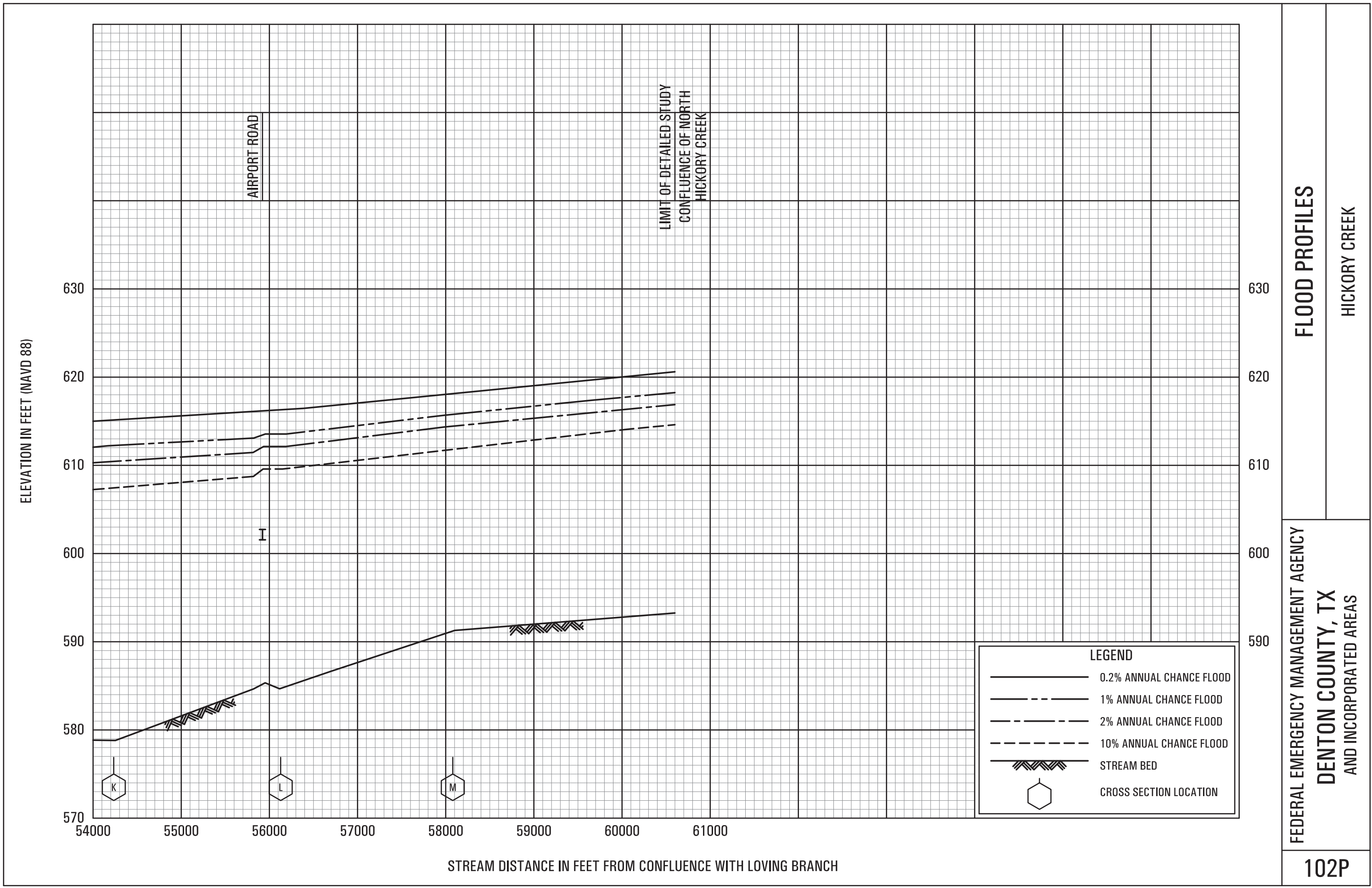
FEDERAL EMERGENCY MANAGEMENT AGENCY
DENTON COUNTY, TX
 AND INCORPORATED AREAS

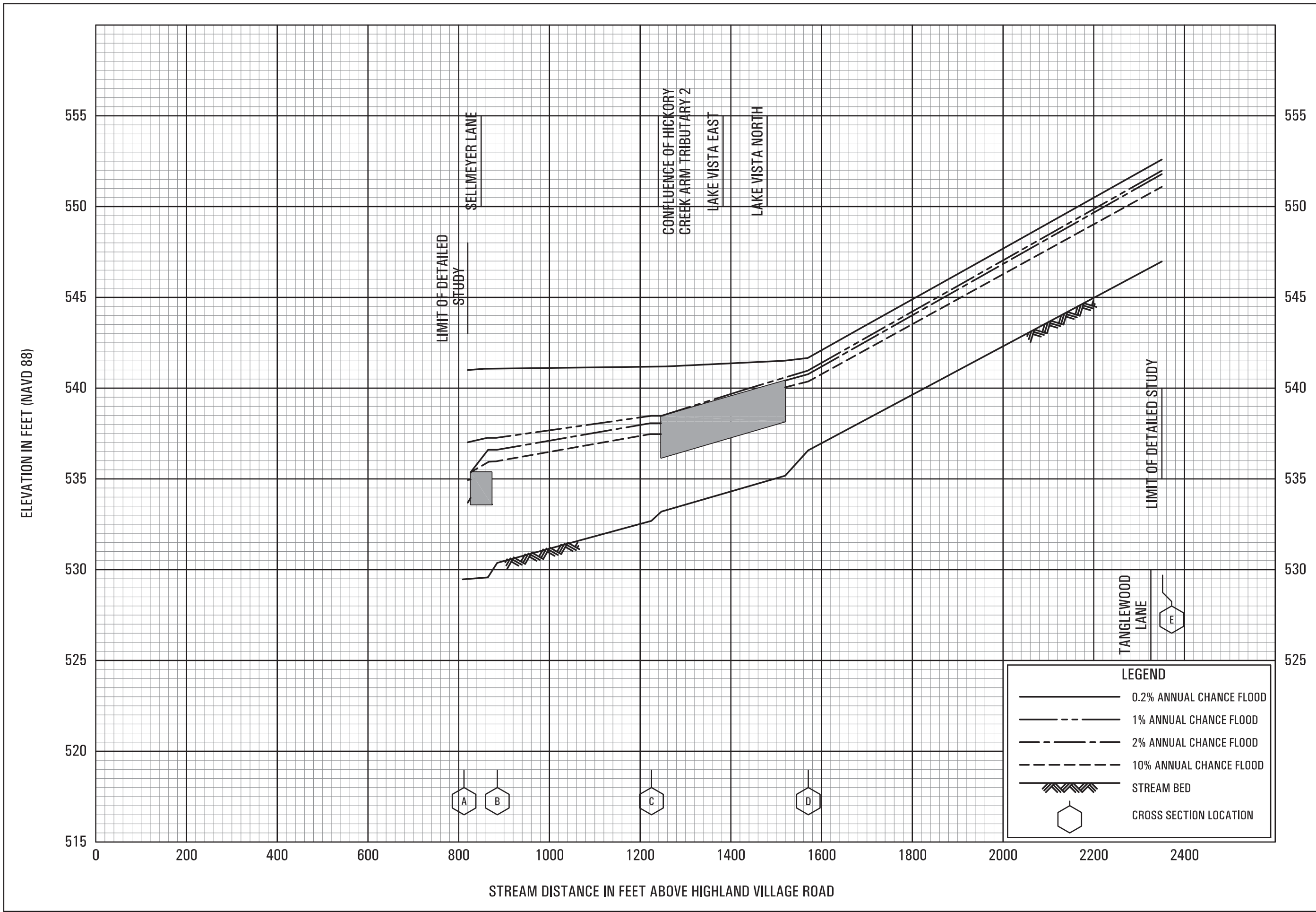


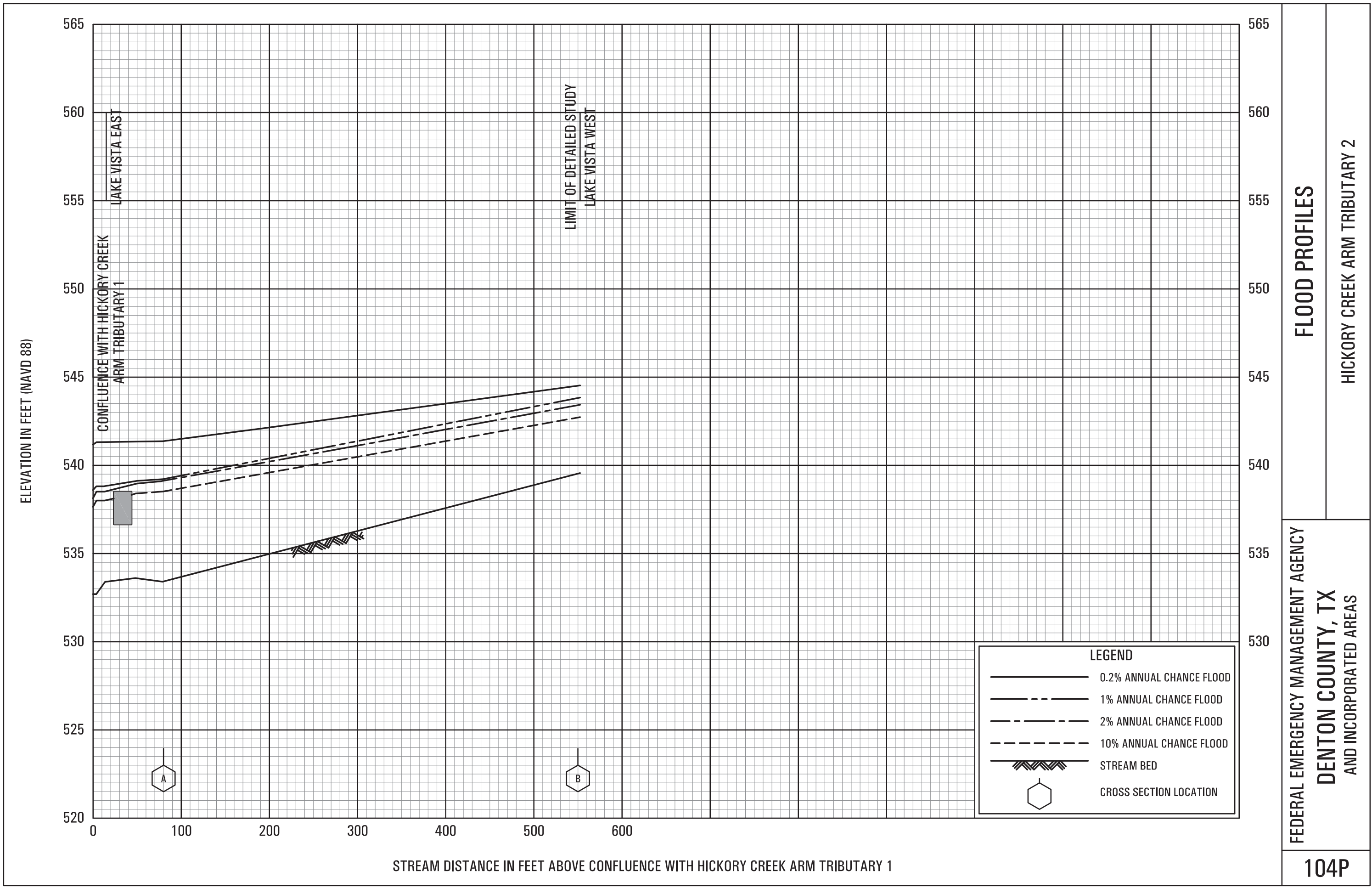


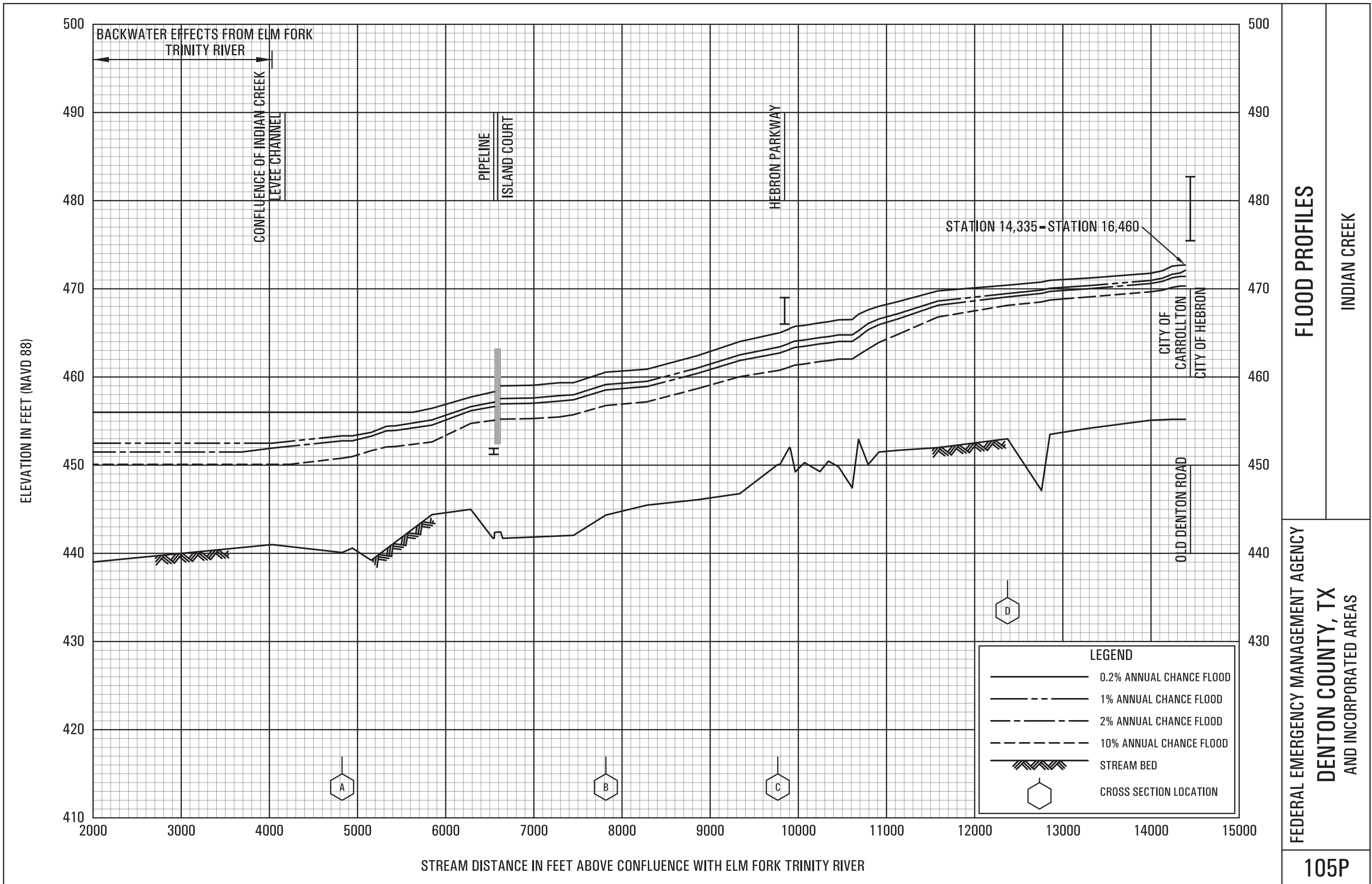


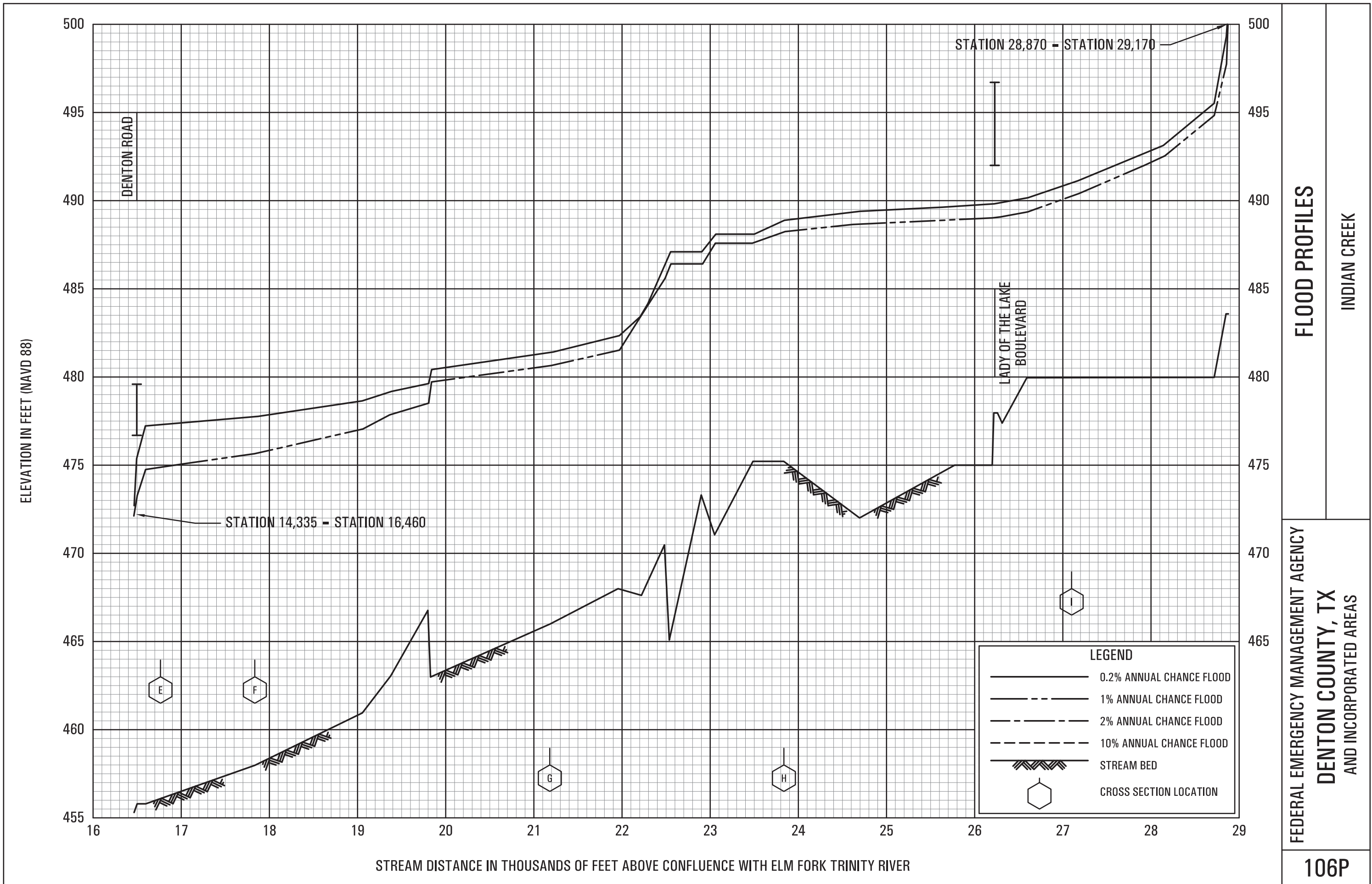


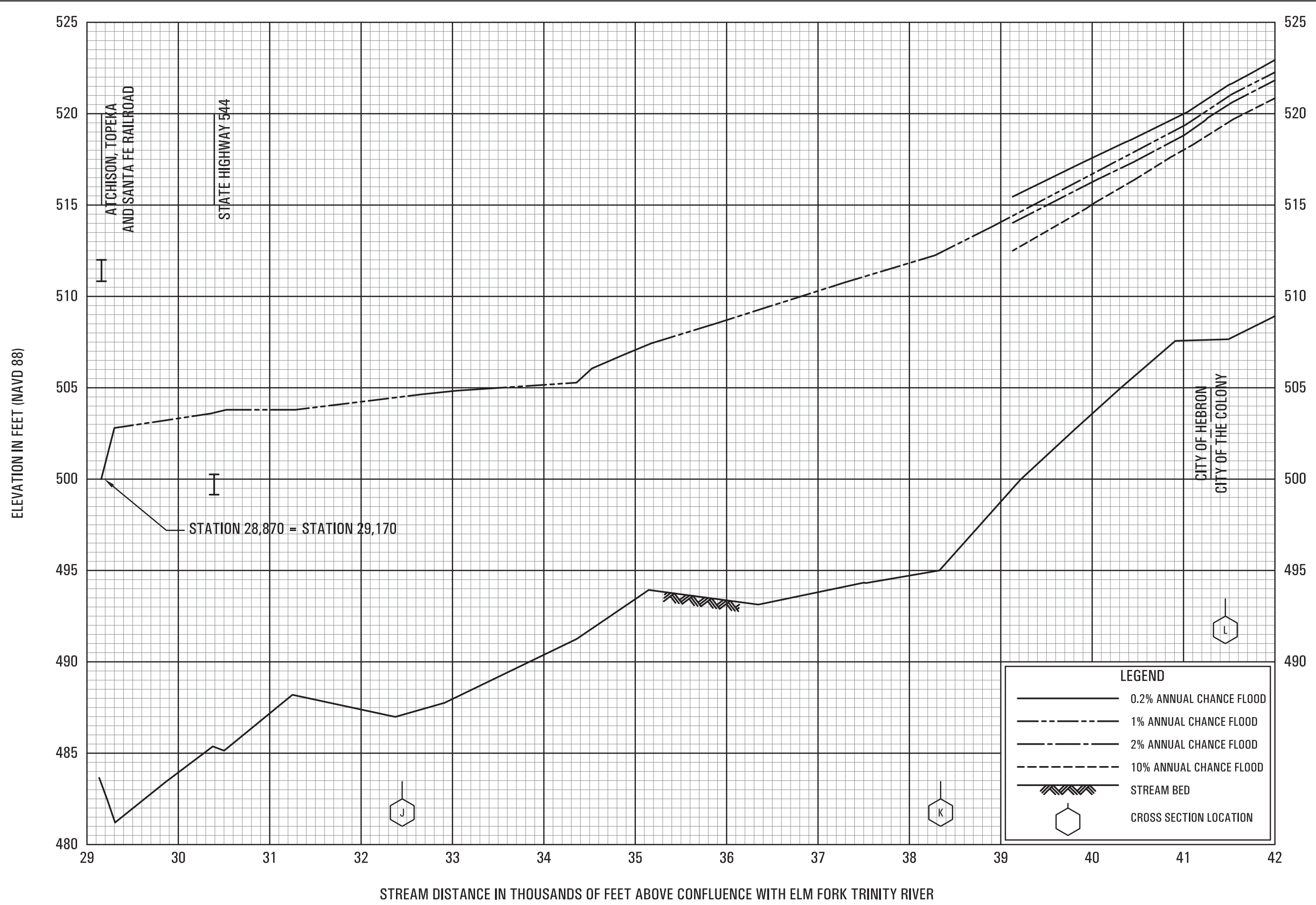








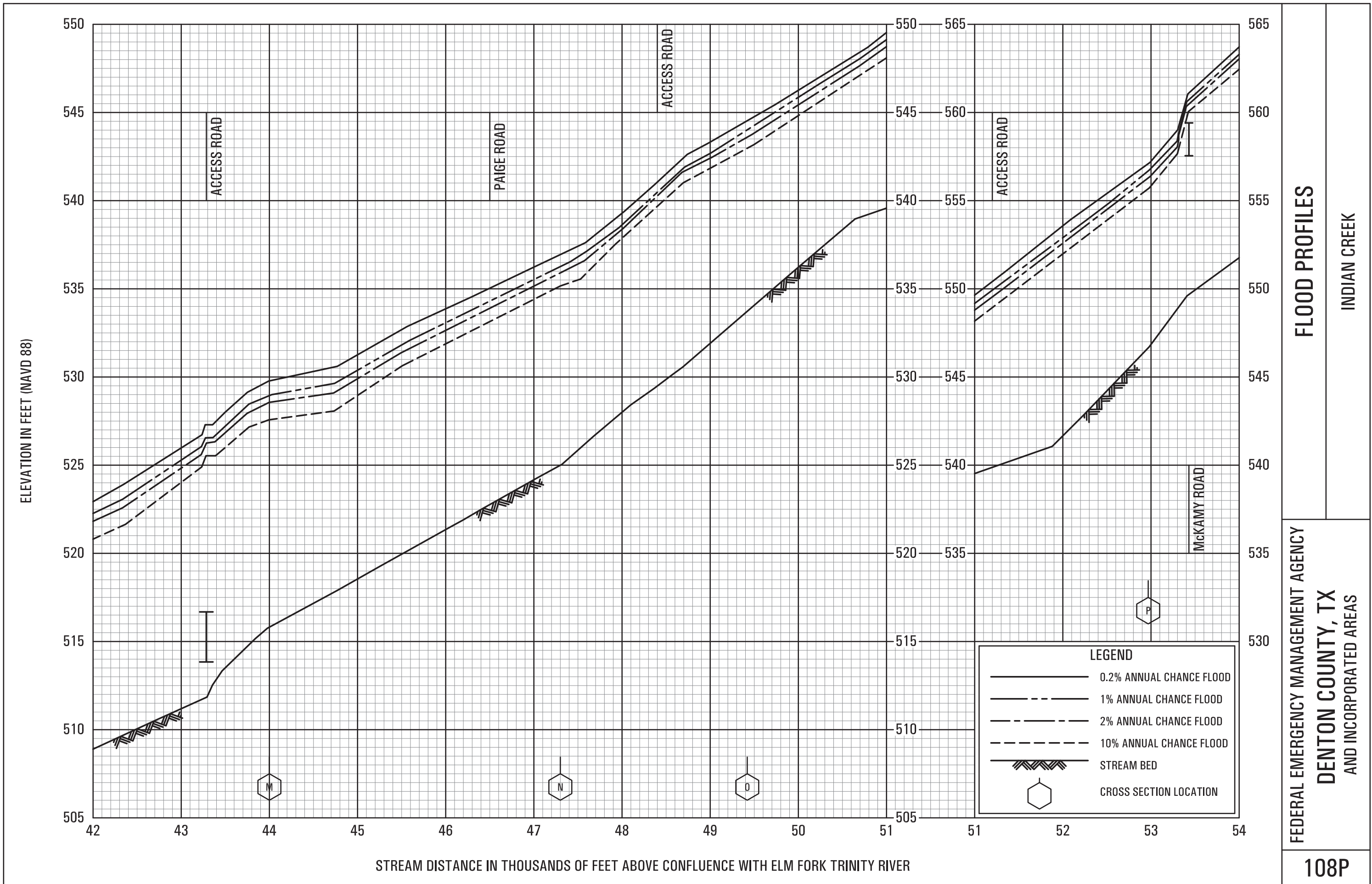


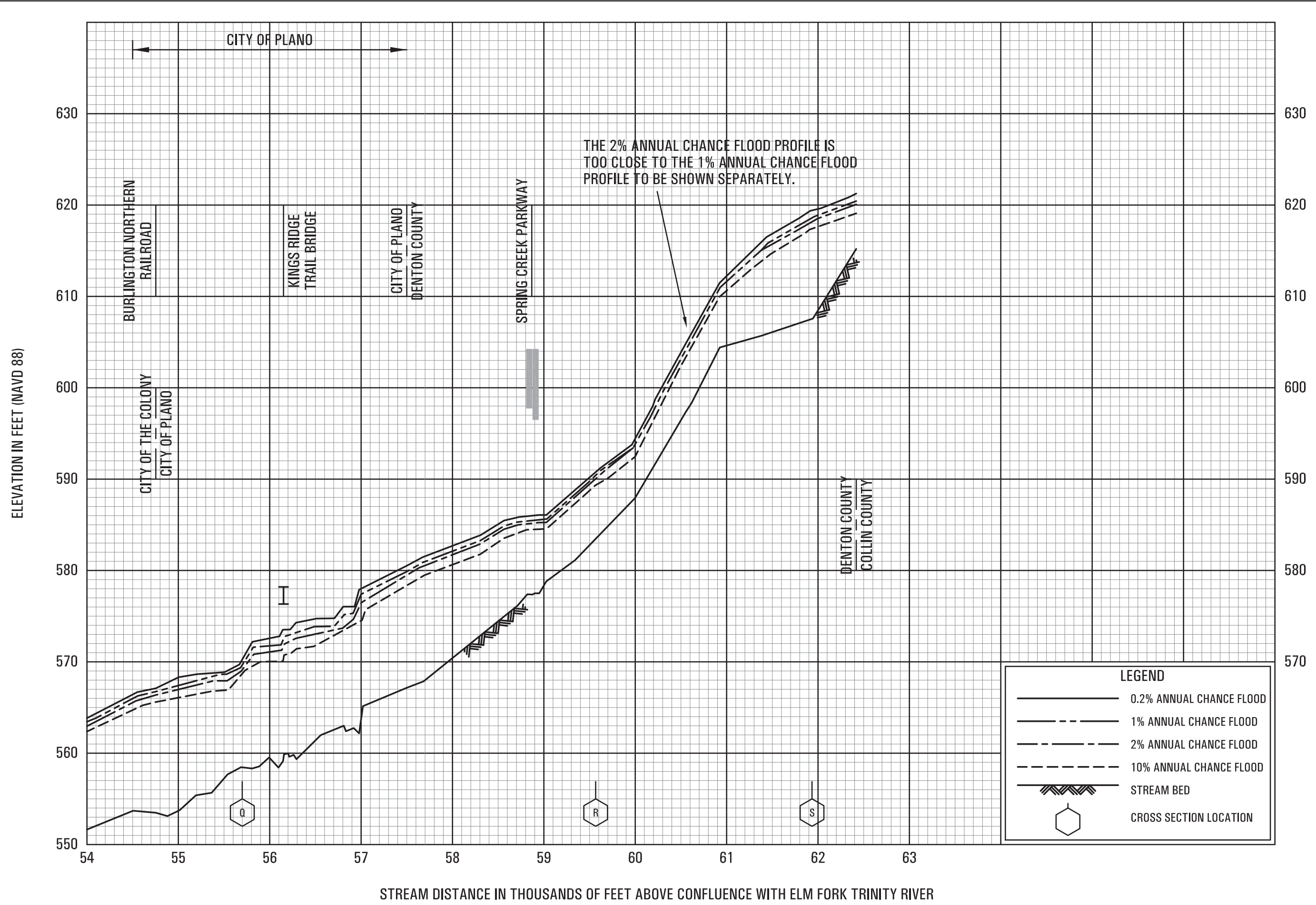


FLOOD PROFILES

INDIAN CREEK

FEDERAL EMERGENCY MANAGEMENT AGENCY
DENTON COUNTY, TX
AND INCORPORATED AREAS

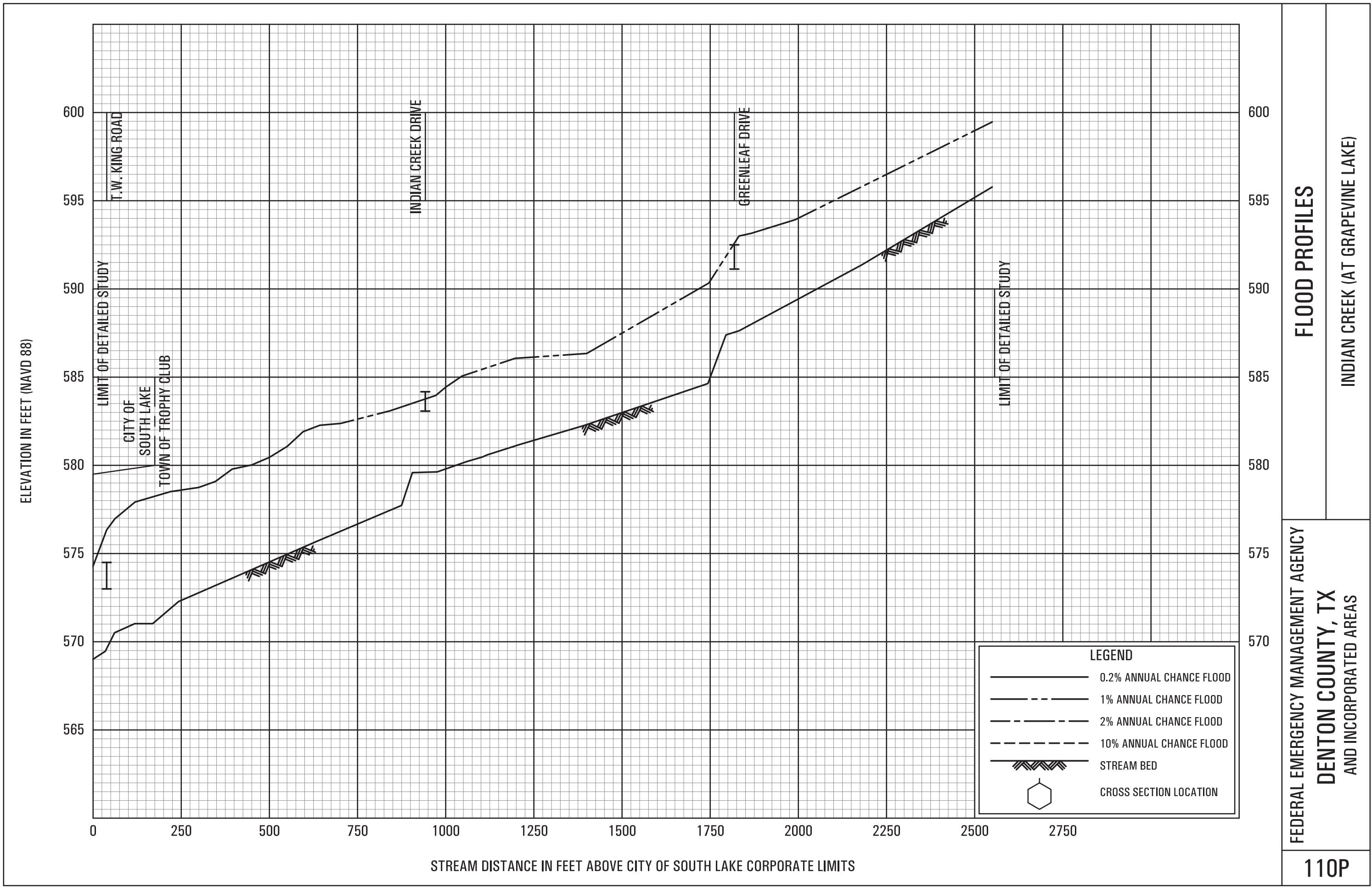


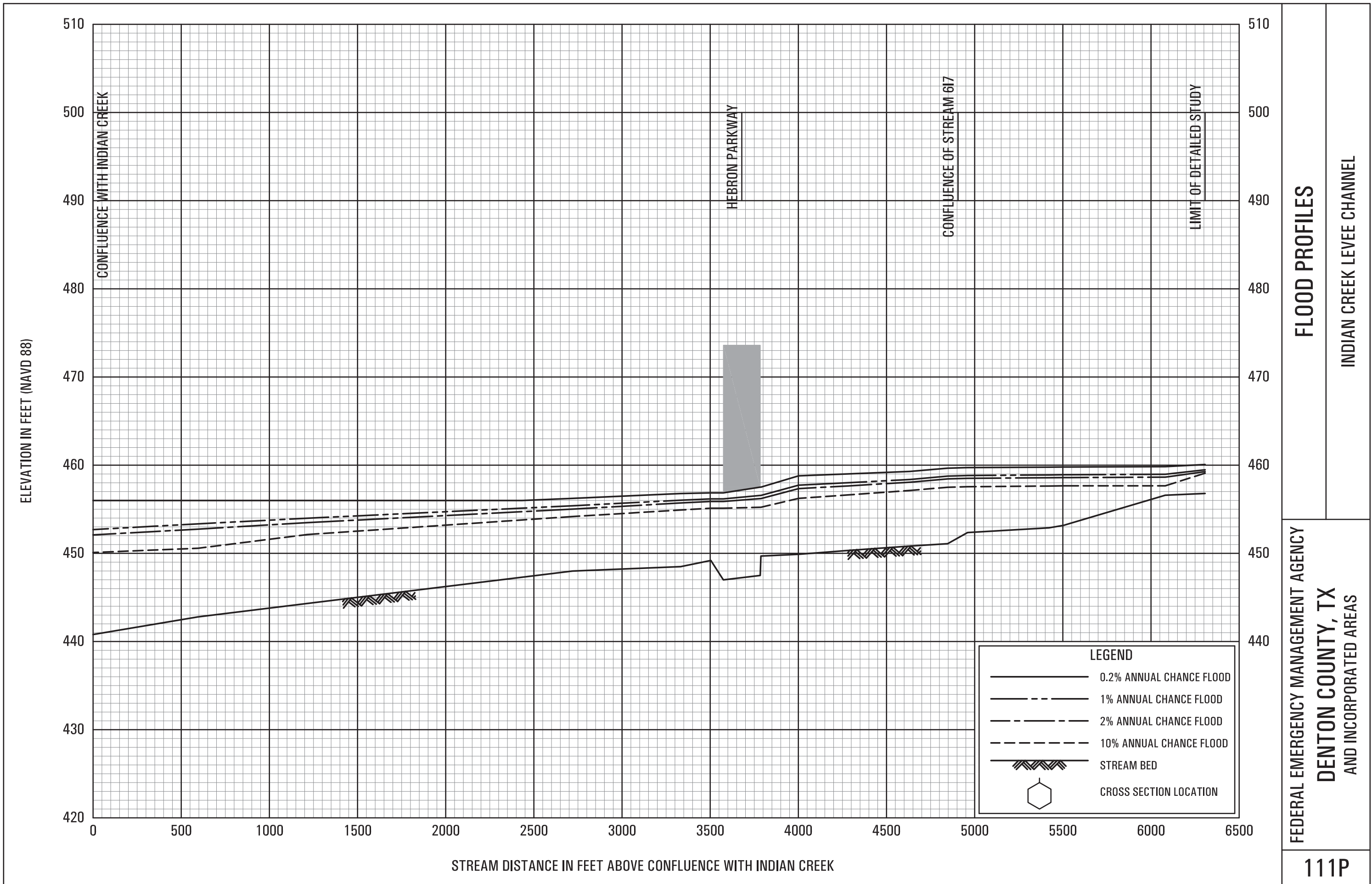


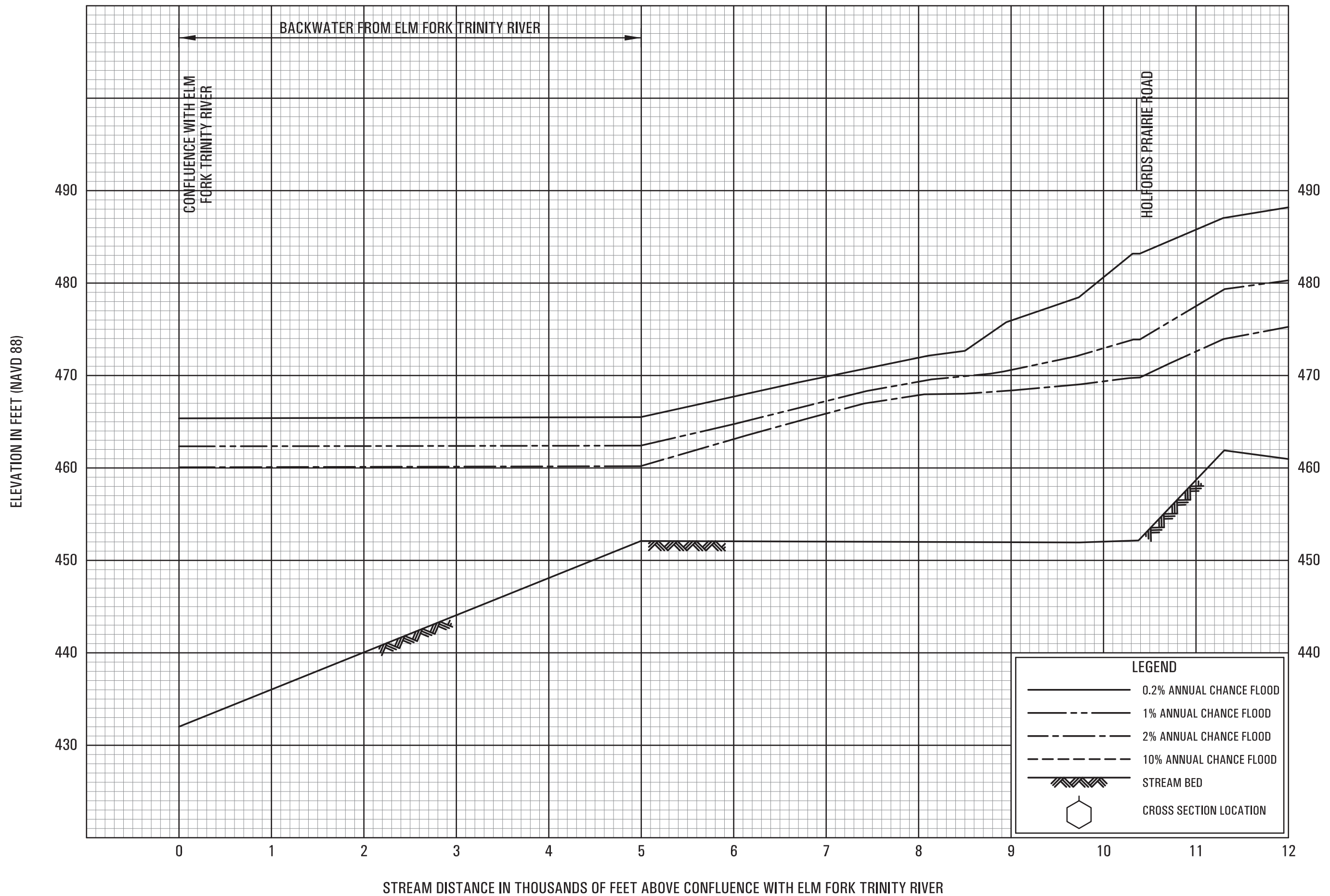
FLOOD PROFILES

INDIAN CREEK

FEDERAL EMERGENCY MANAGEMENT AGENCY
DENTON COUNTY, TX
 AND INCORPORATED AREAS





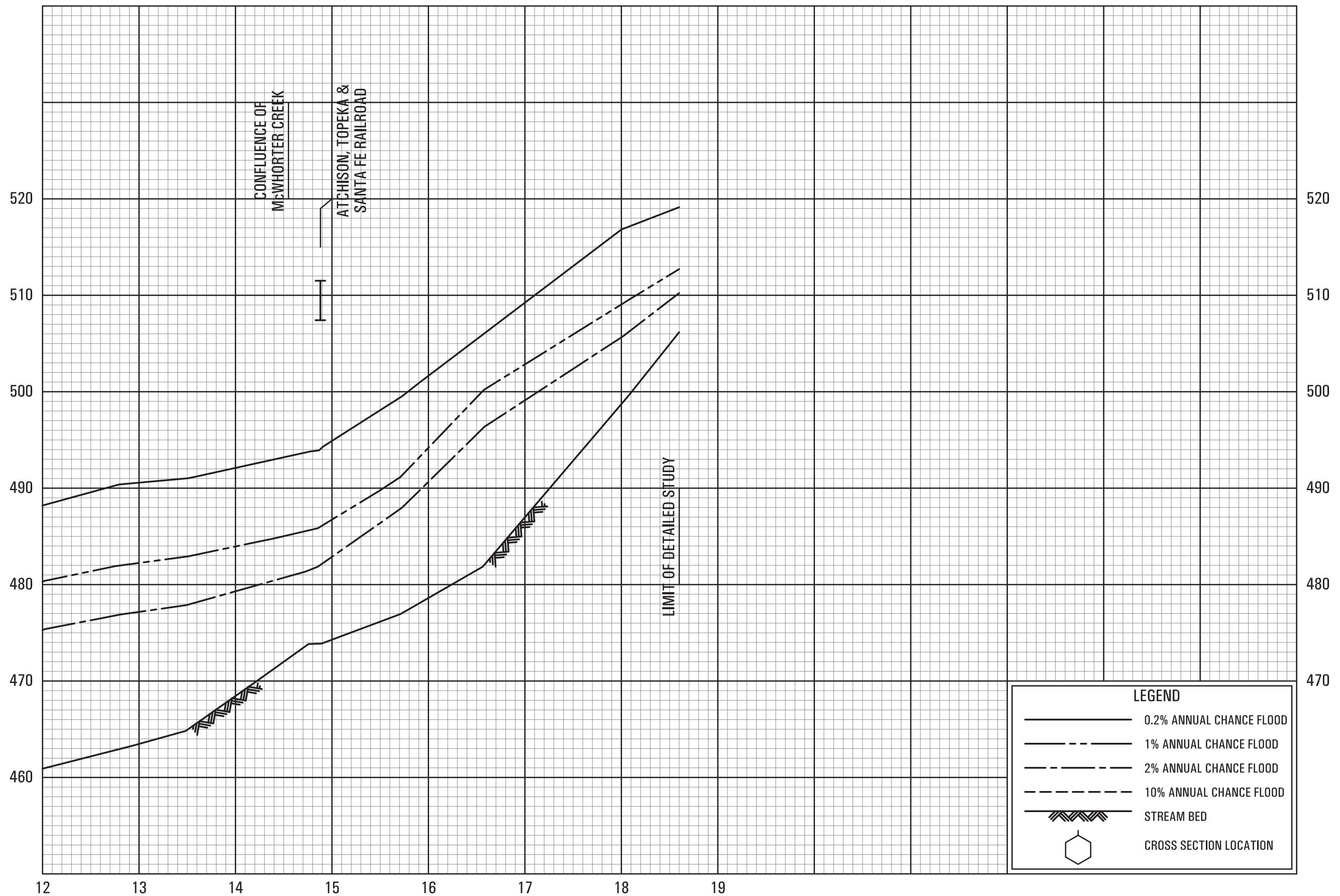


FLOOD PROFILES

LEWISVILLE LAKE SPILLWAY

FEDERAL EMERGENCY MANAGEMENT AGENCY
DENTON COUNTY, TX
 AND INCORPORATED AREAS

ELEVATION IN FEET (NAVD 88)



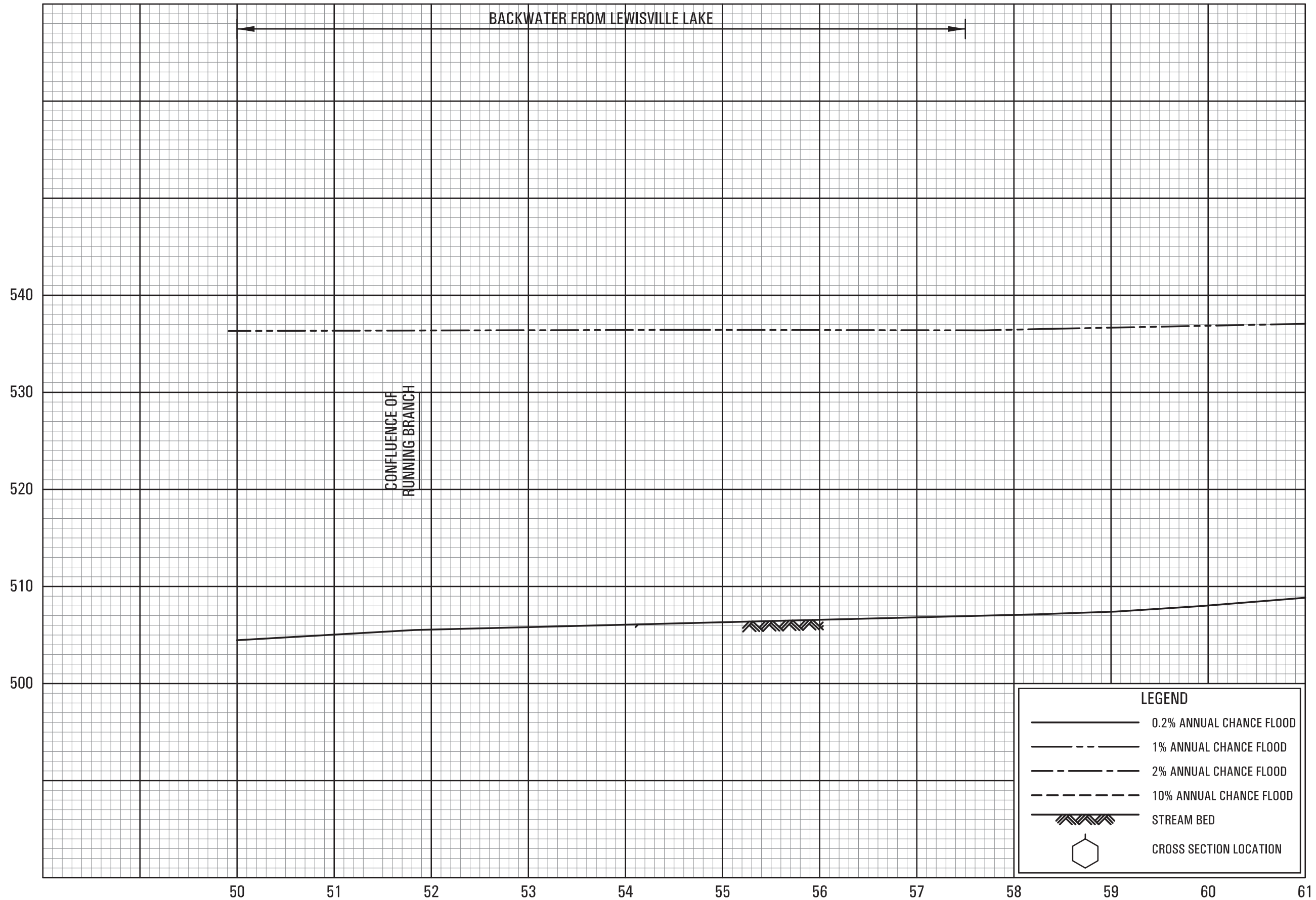
STREAM DISTANCE IN THOUSANDS OF FEET ABOVE CONFLUENCE WITH ELM FORK TRINITY RIVER

FLOOD PROFILES

LEWISVILLE LAKE SPILLWAY

FEDERAL EMERGENCY MANAGEMENT AGENCY
DENTON COUNTY, TX
AND INCORPORATED AREAS

ELEVATION IN FEET (NAVD 88)



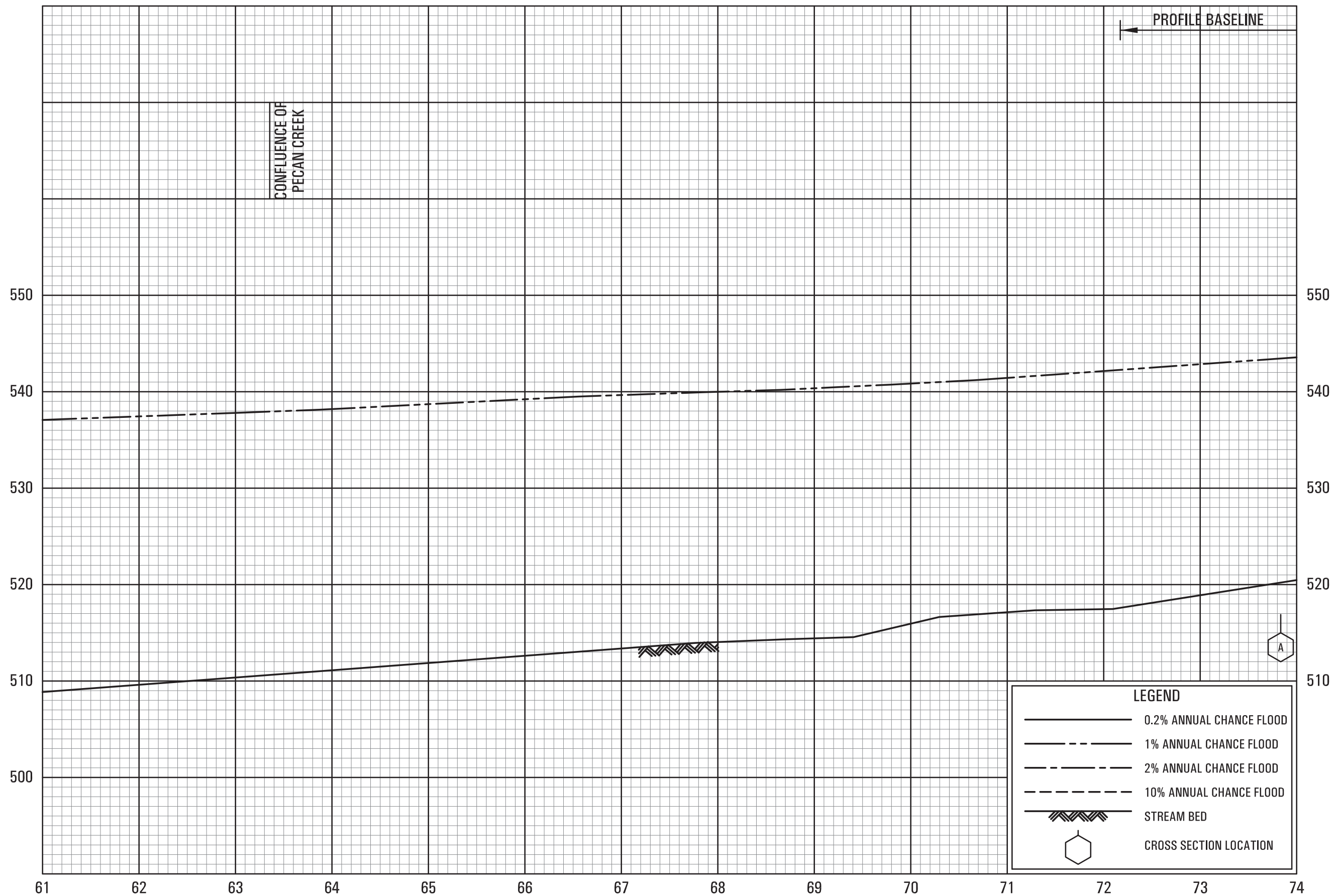
STREAM DISTANCE IN THOUSANDS OF FEET ABOVE LEWISVILLE LAKE

FLOOD PROFILES

LITTLE ELM CREEK

FEDERAL EMERGENCY MANAGEMENT AGENCY
DENTON COUNTY, TX
AND INCORPORATED AREAS

ELEVATION IN FEET (NAVD 88)

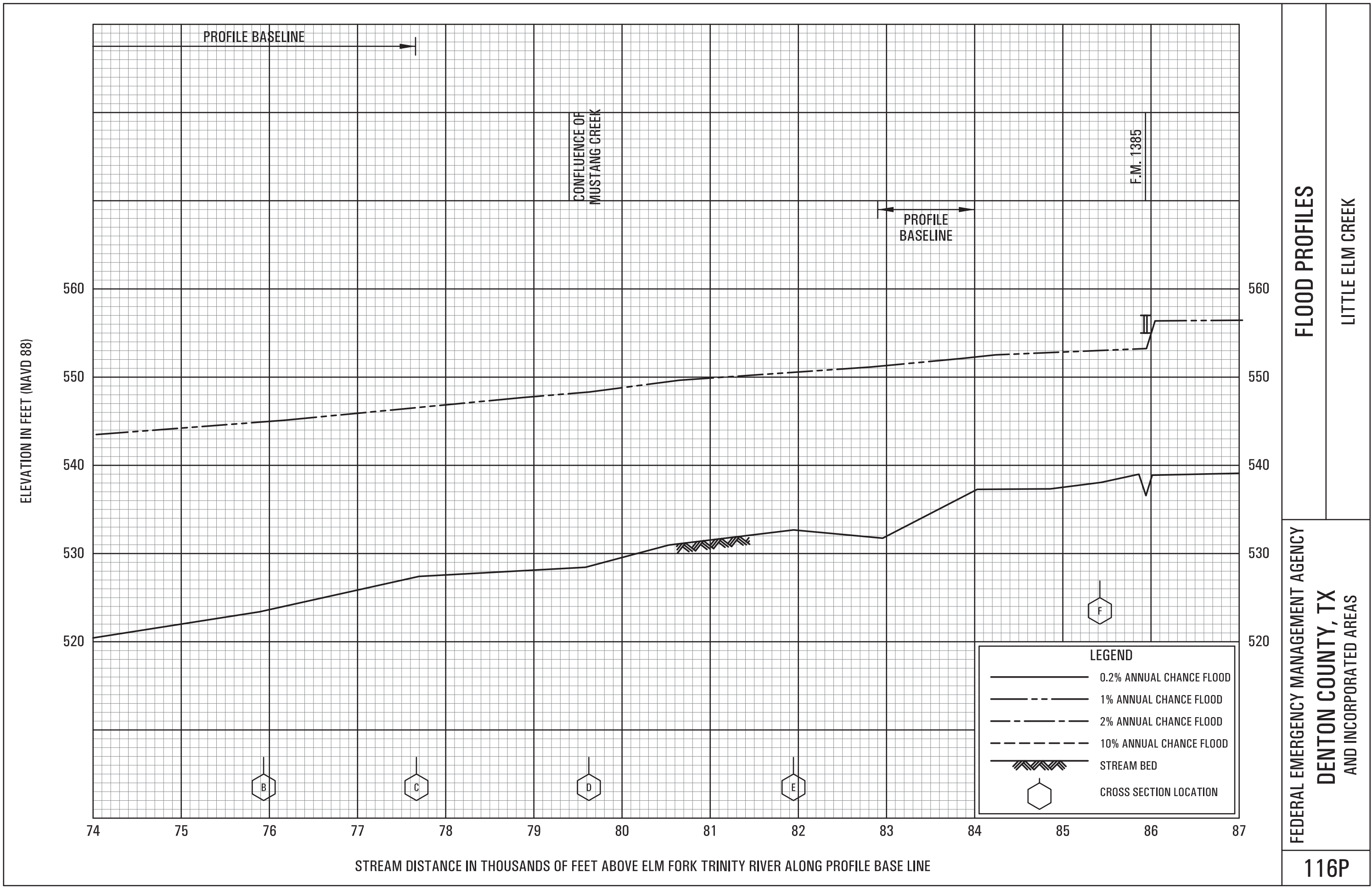


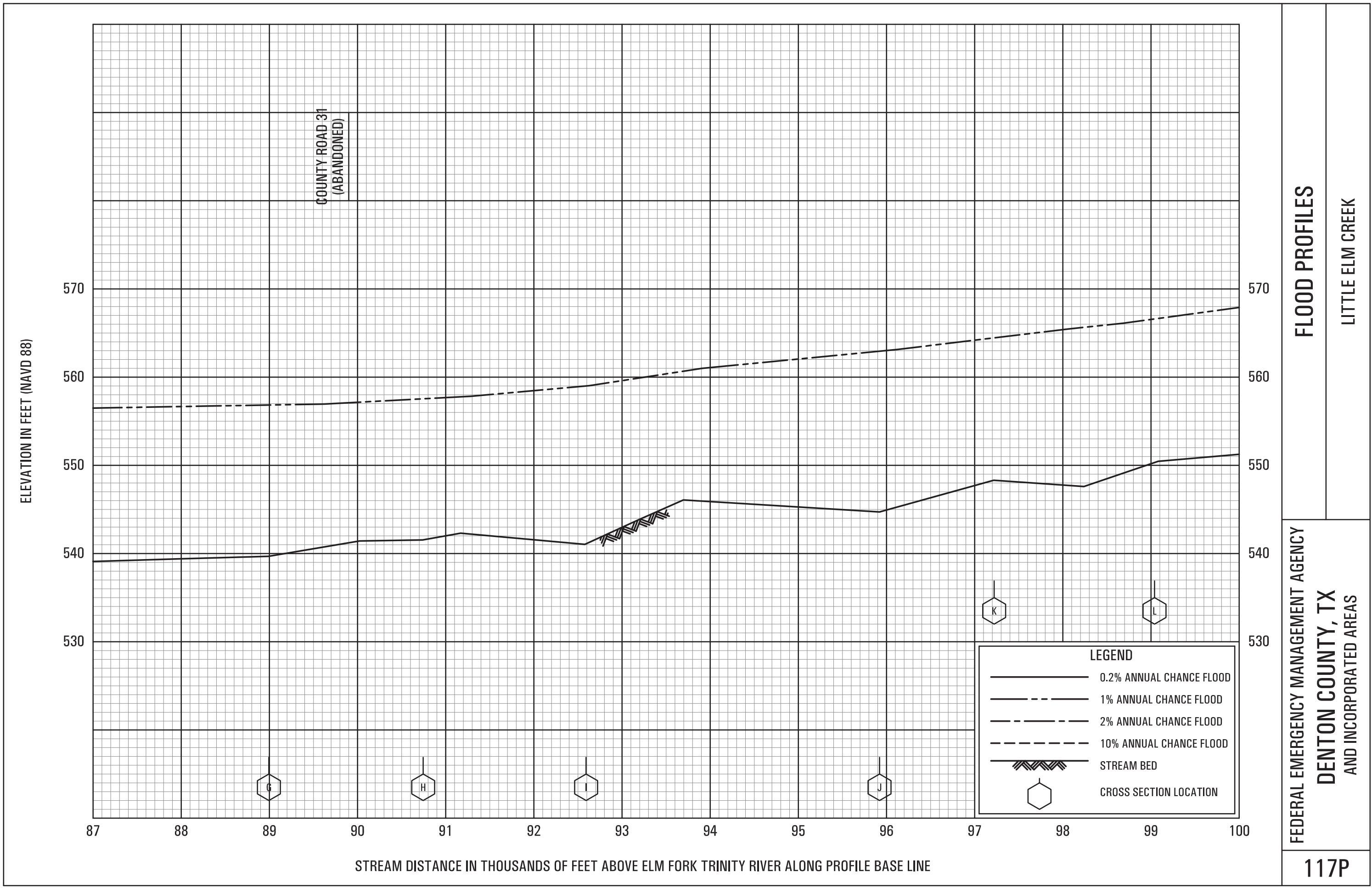
STREAM DISTANCE IN THOUSANDS OF FEET ABOVE ELM FORK TRINITY RIVER ALONG PROFILE BASE LINE

FLOOD PROFILES

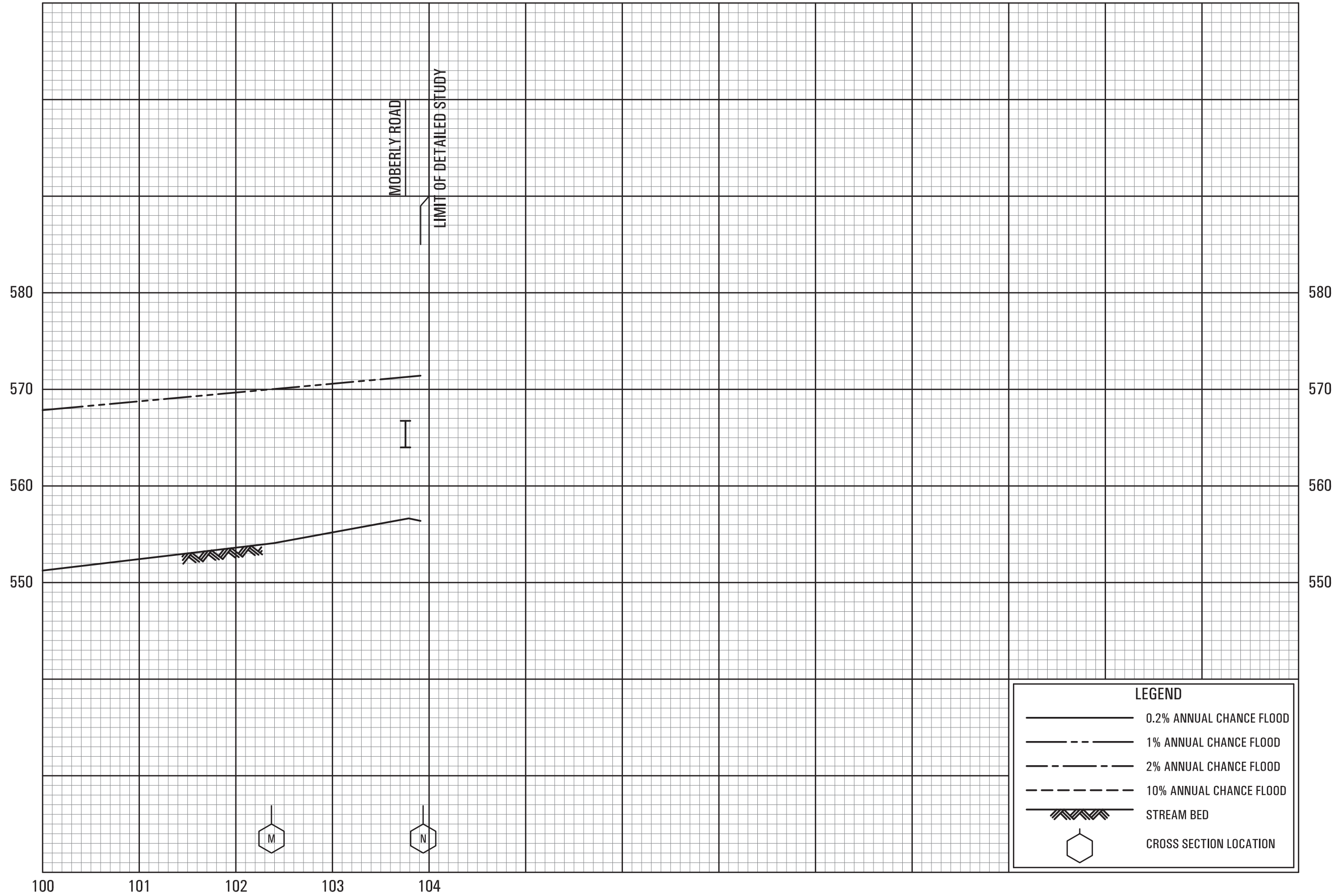
LITTLE ELM CREEK

FEDERAL EMERGENCY MANAGEMENT AGENCY
DENTON COUNTY, TX
AND INCORPORATED AREAS





ELEVATION IN FEET (NAVD 88)

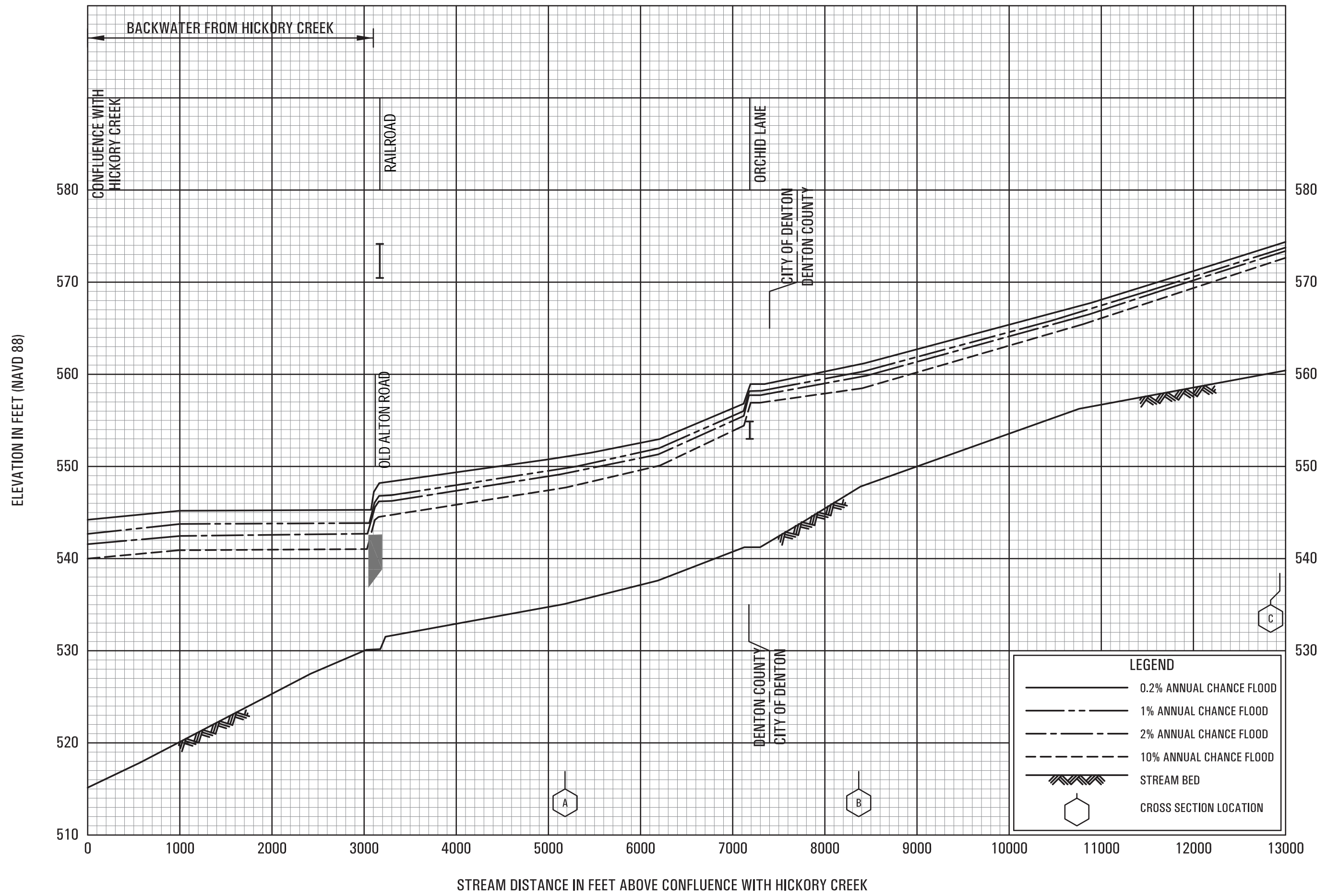


FLOOD PROFILES

LITTLE ELM CREEK

FEDERAL EMERGENCY MANAGEMENT AGENCY
DENTON COUNTY, TX
AND INCORPORATED AREAS

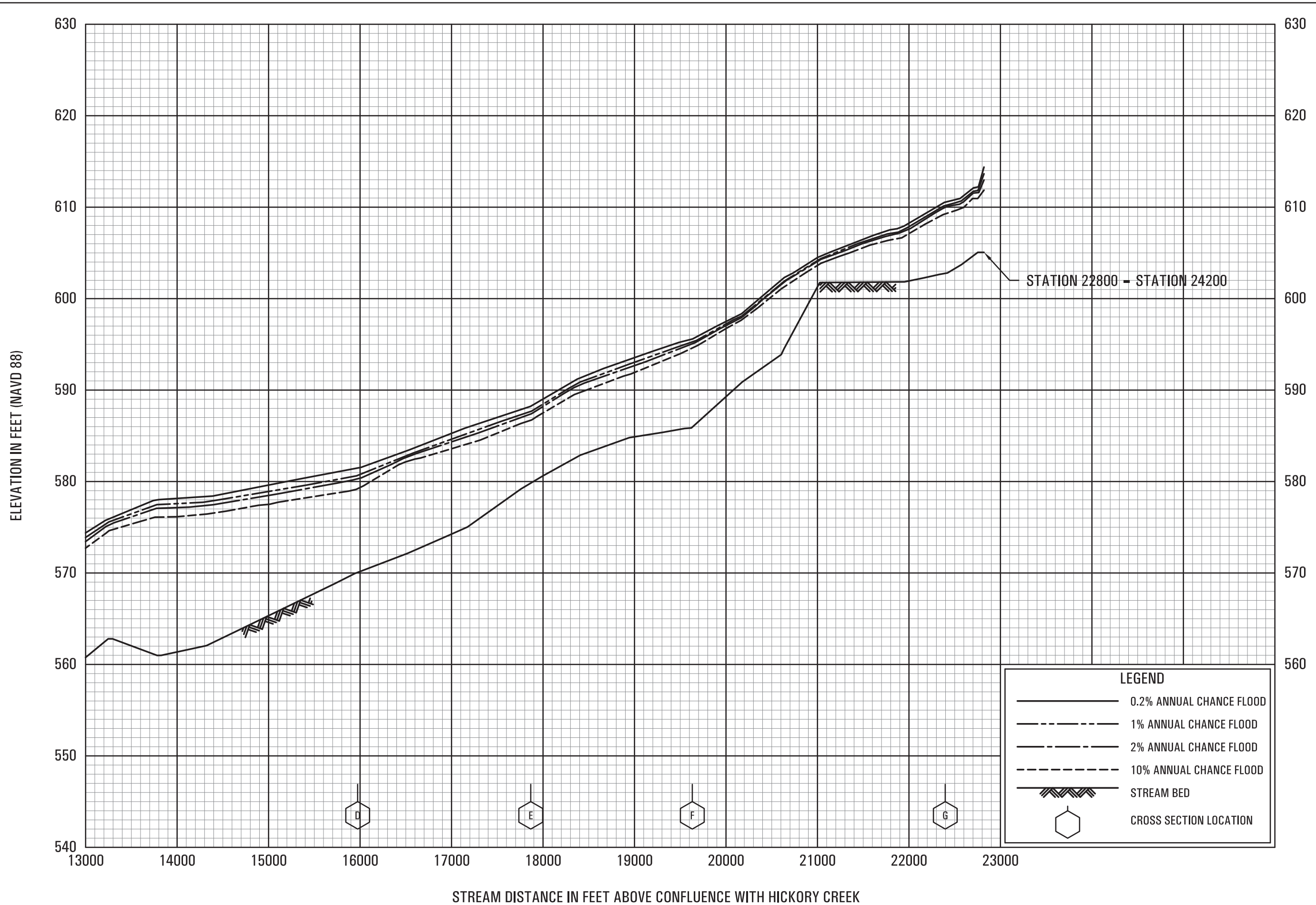
STREAM DISTANCE IN THOUSANDS OF FEET ABOVE ELM FORK TRINITY RIVER ALONG PROFILE BASE LINE

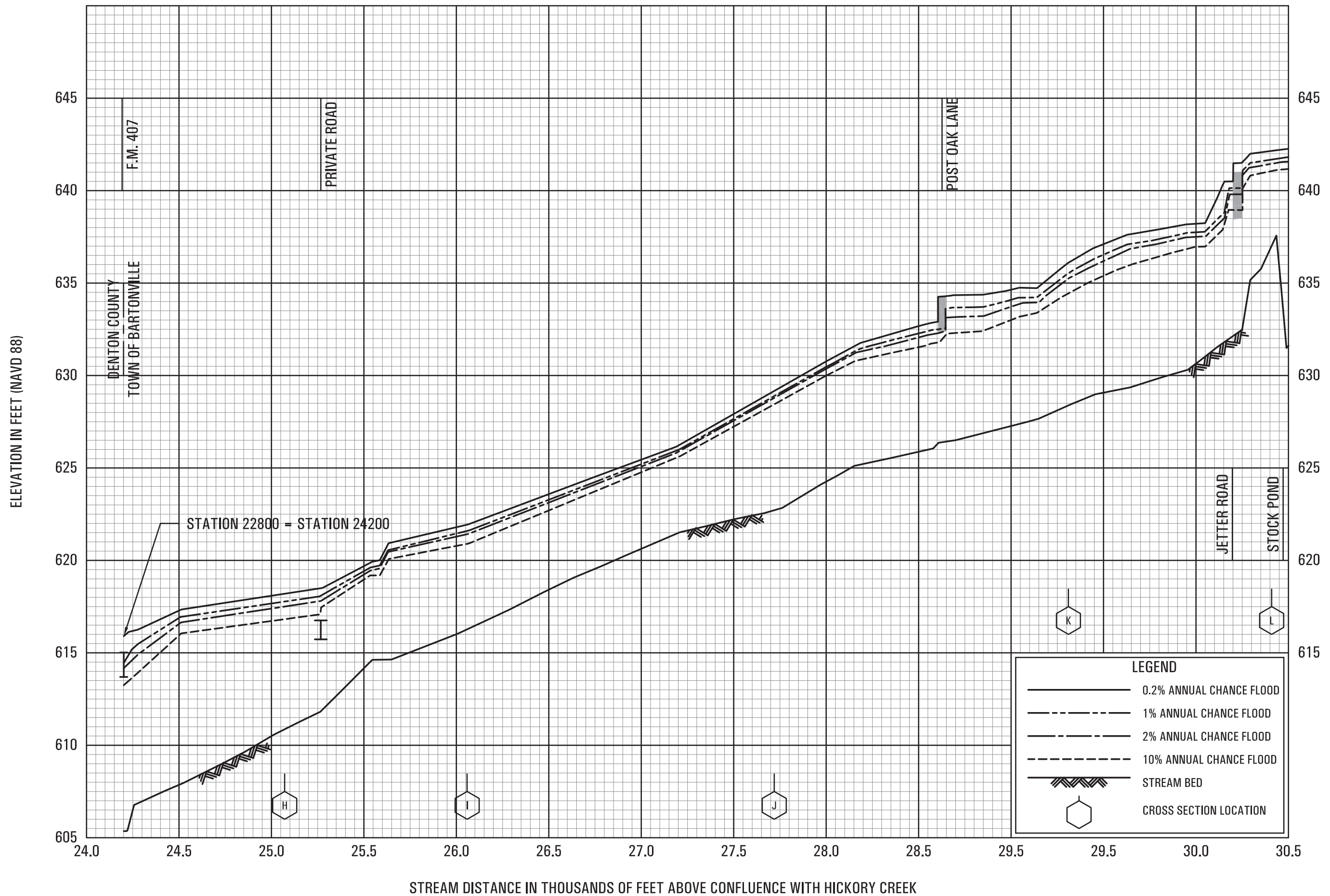


FLOOD PROFILES

LOVING BRANCH

FEDERAL EMERGENCY MANAGEMENT AGENCY
DENTON COUNTY, TX
 AND INCORPORATED AREAS

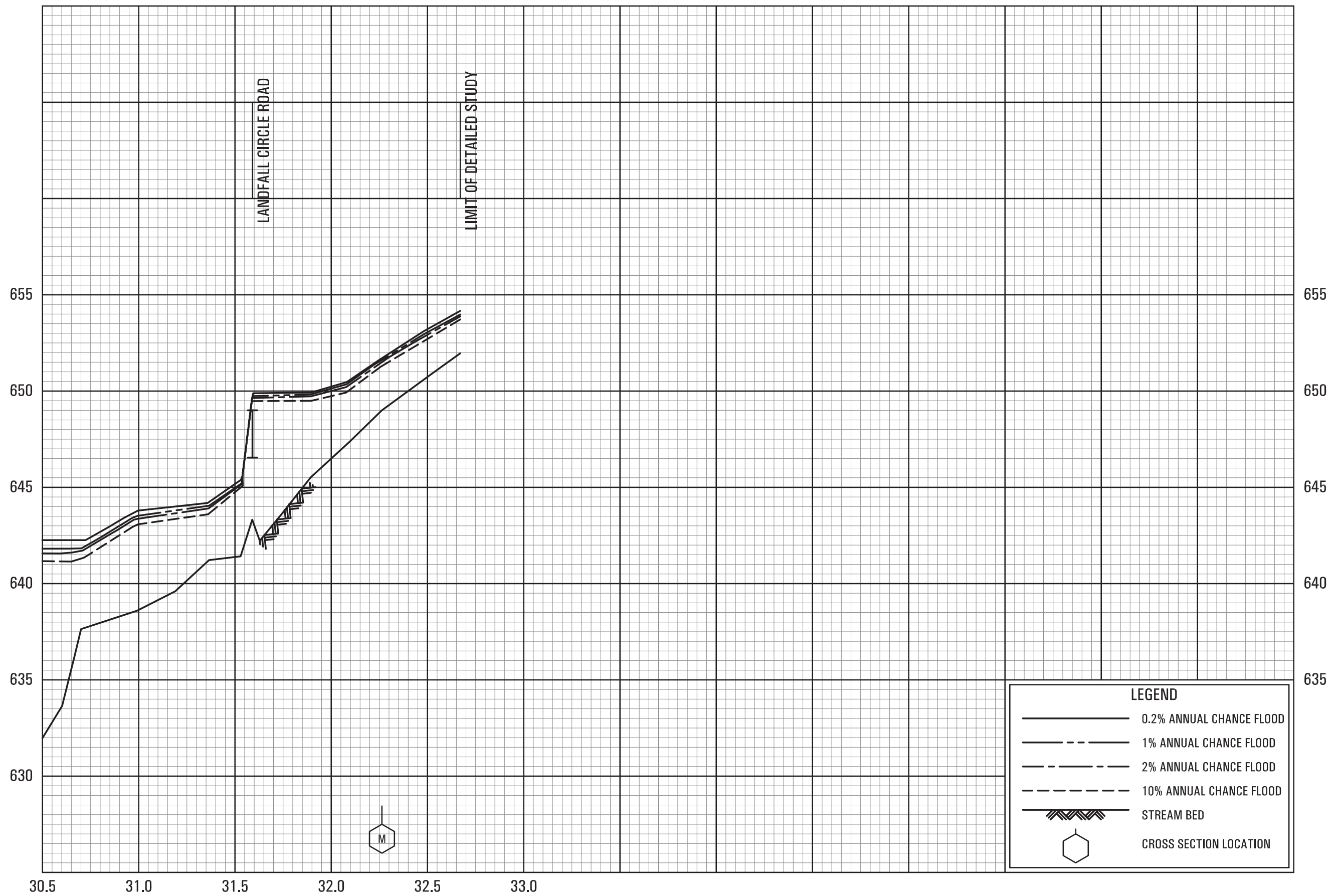




FLOOD PROFILES
LOVING BRANCH

FEDERAL EMERGENCY MANAGEMENT AGENCY
DENTON COUNTY, TX
 AND INCORPORATED AREAS

ELEVATION IN FEET (NAVD 88)



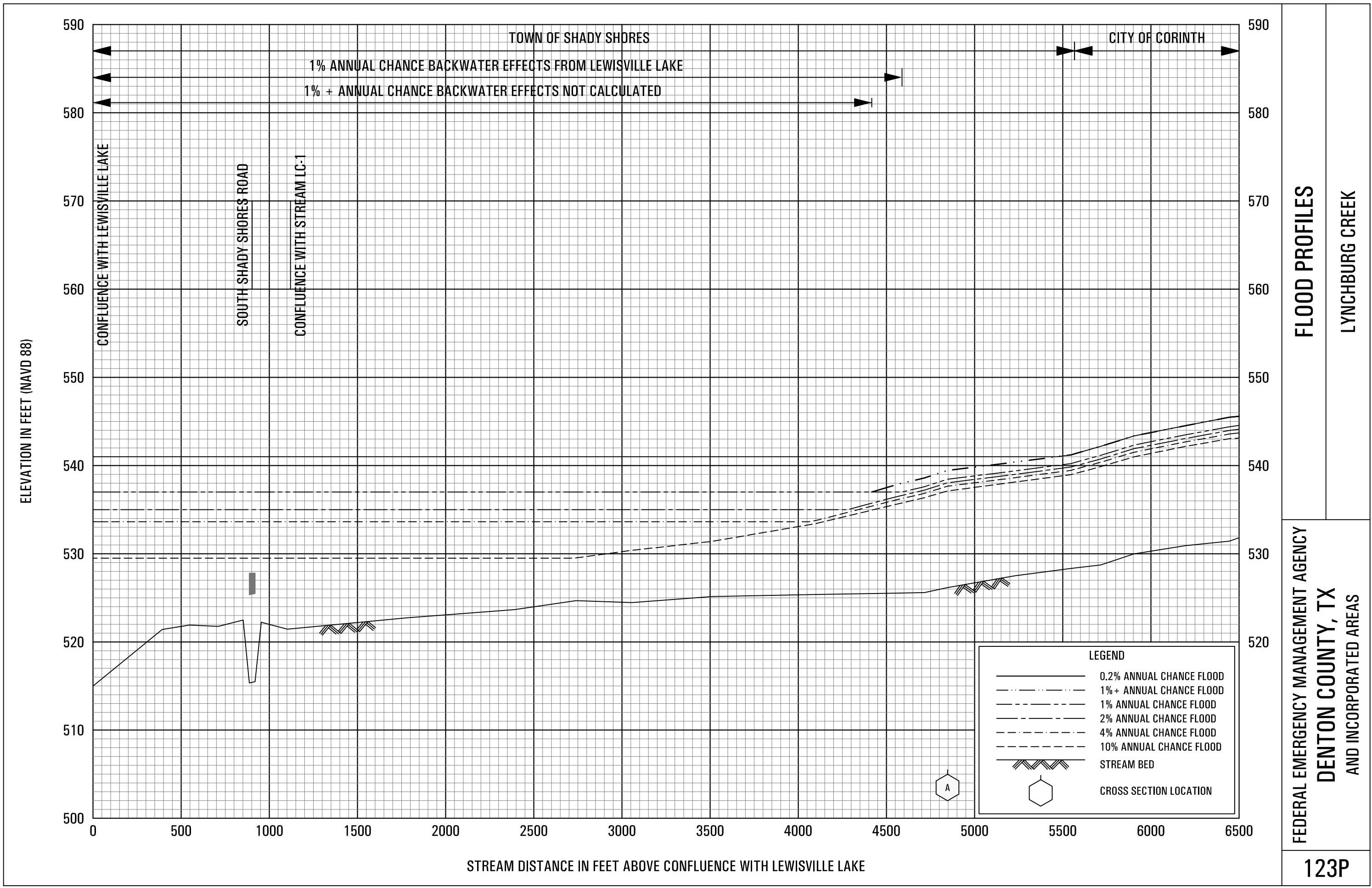
LEGEND

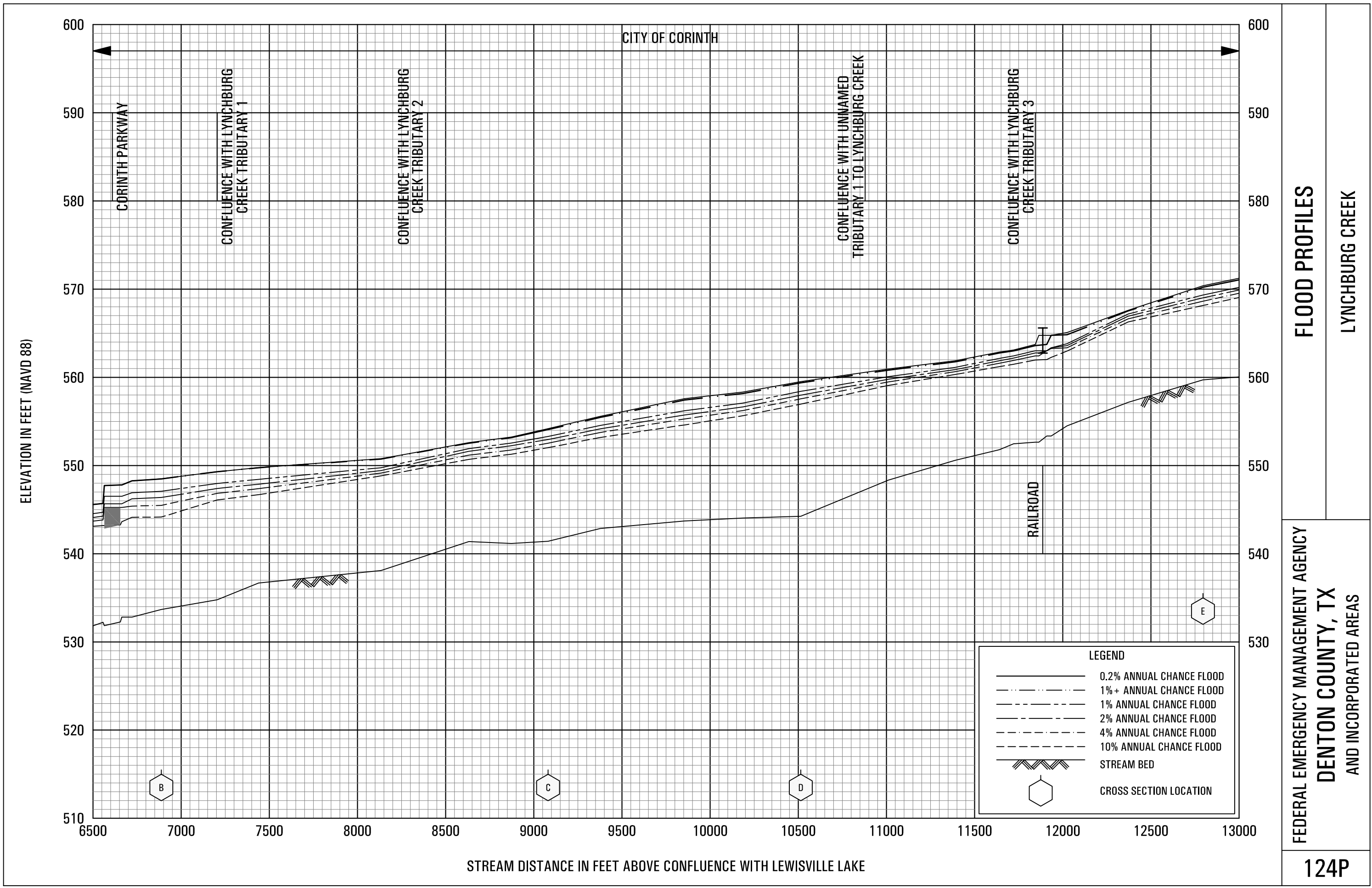
- 0.2% ANNUAL CHANCE FLOOD
- 1% ANNUAL CHANCE FLOOD
- 2% ANNUAL CHANCE FLOOD
- 10% ANNUAL CHANCE FLOOD
- STREAM BED
- CROSS SECTION LOCATION

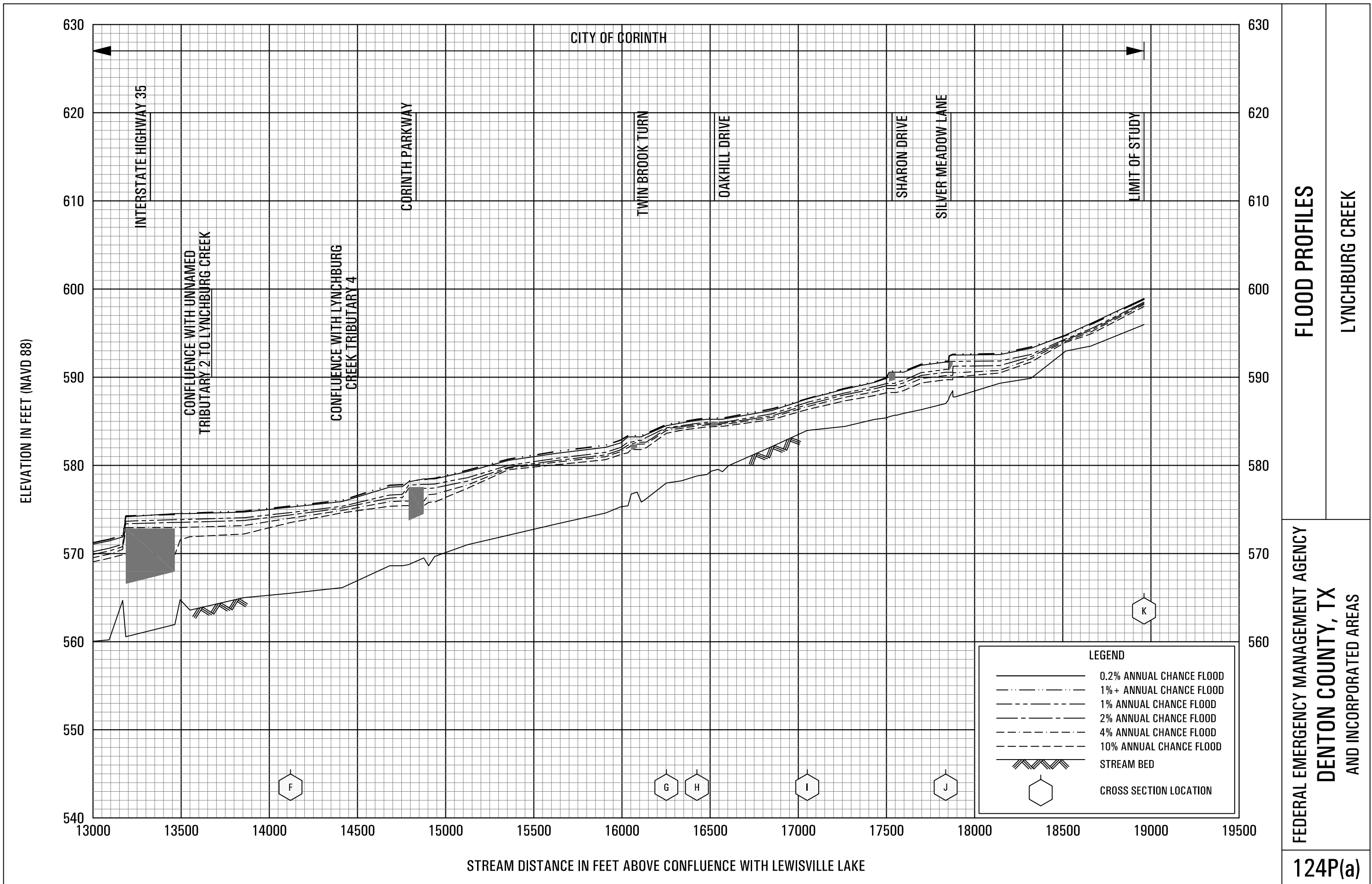
FLOOD PROFILES

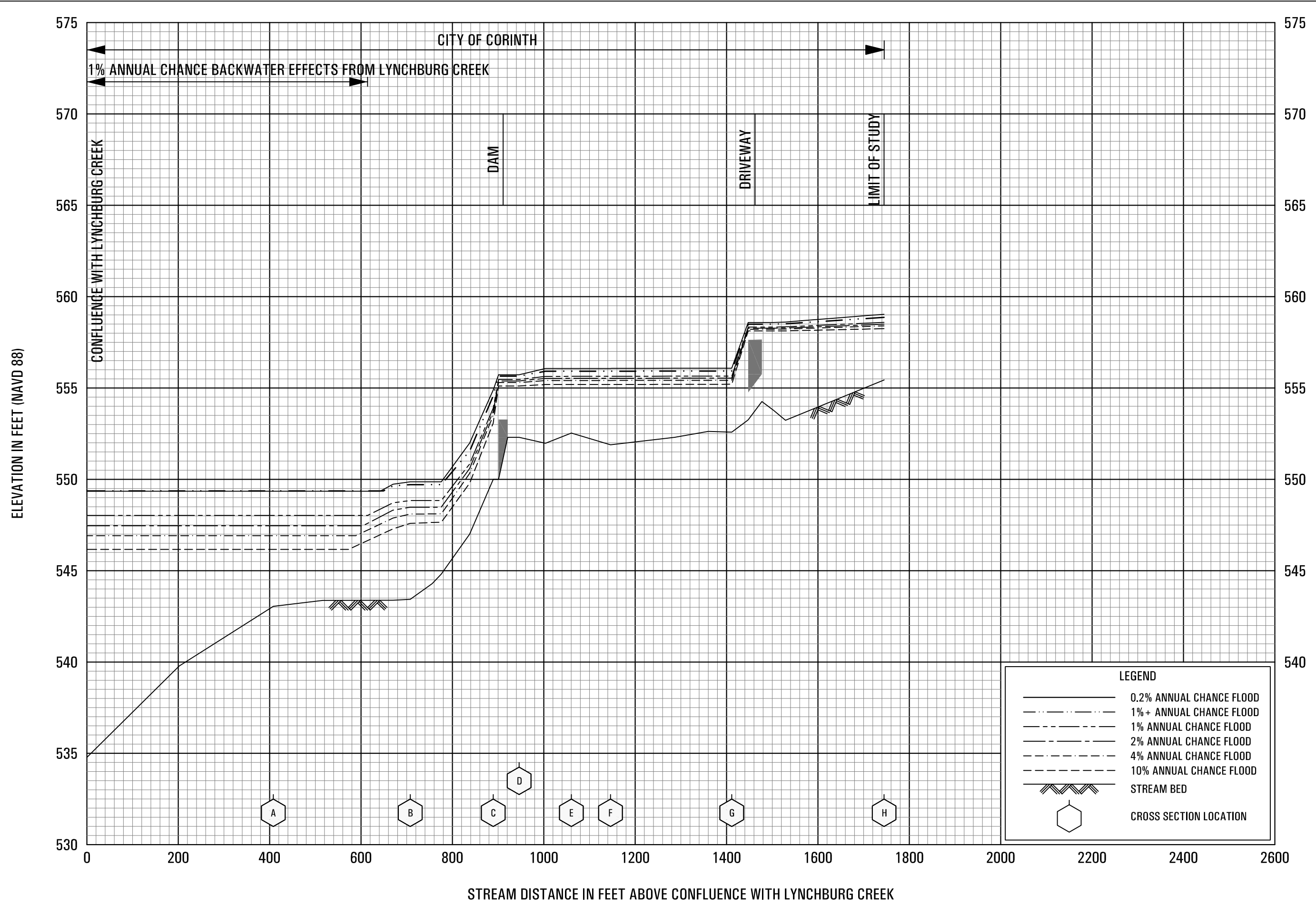
LOVING BRANCH

FEDERAL EMERGENCY MANAGEMENT AGENCY
DENTON COUNTY, TX
AND INCORPORATED AREAS





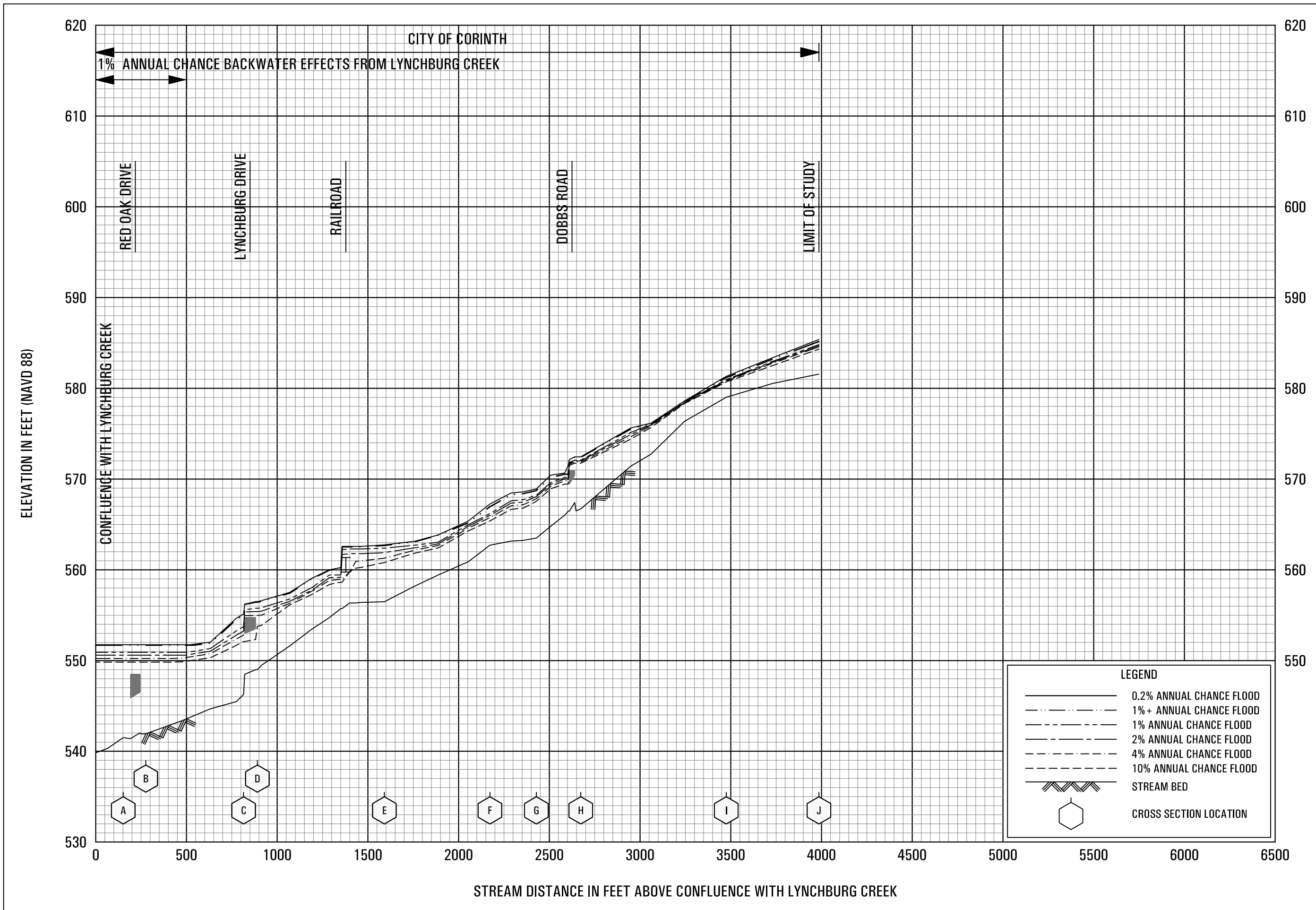




FLOOD PROFILES
LYNCHBURG CREEK TRIBUTARY 1

FEDERAL EMERGENCY MANAGEMENT AGENCY
DENTON COUNTY, TX
AND INCORPORATED AREAS

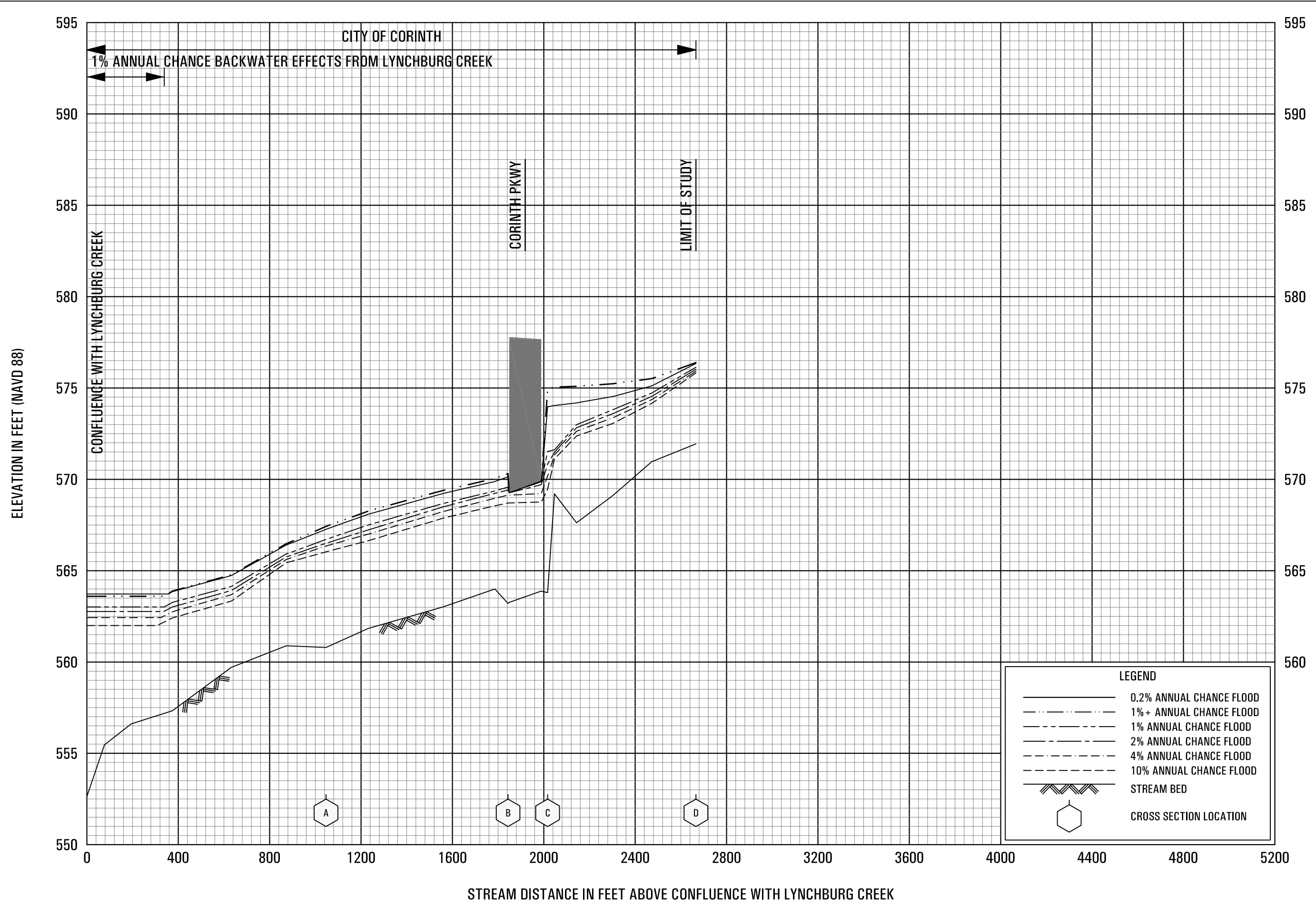
124P(b)



FLOOD PROFILES
LYNCHBURG CREEK TRIBUTARY 2

FEDERAL EMERGENCY MANAGEMENT AGENCY
DENTON COUNTY, TX
AND INCORPORATED AREAS

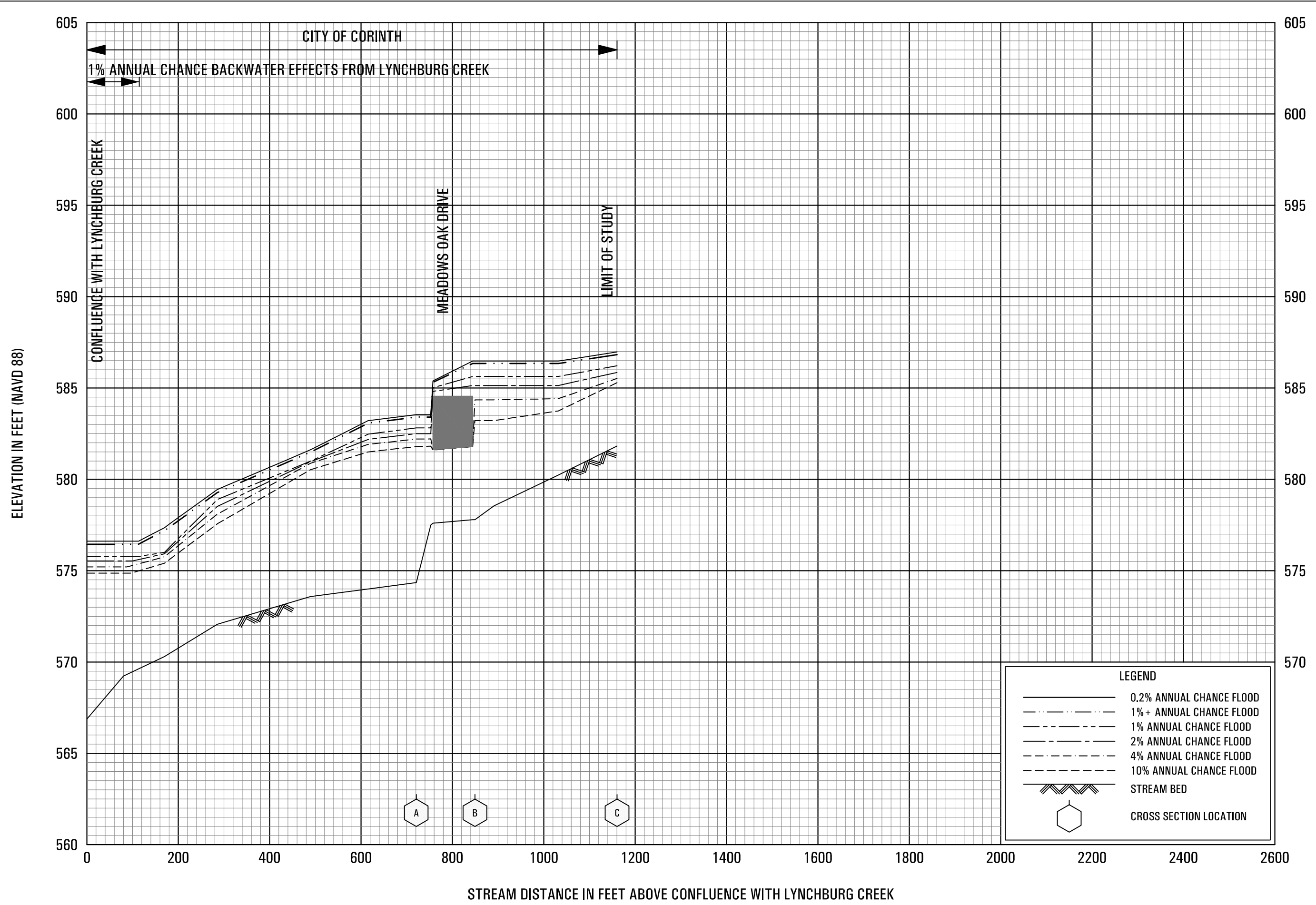
124P(c)



FLOOD PROFILES
LYNCHBURG CREEK TRIBUTARY 3

FEDERAL EMERGENCY MANAGEMENT AGENCY
DENTON COUNTY, TX
AND INCORPORATED AREAS

124P(d)



FLOOD PROFILES
LYNCHBURG CREEK TRIBUTARY 4

FEDERAL EMERGENCY MANAGEMENT AGENCY
DENTON COUNTY, TX
AND INCORPORATED AREAS

